

**ENGINEER'S REPORT
FOR THE NORTH FORK KINGS
GROUNDWATER SUSTAINABILITY AGENCY**

**PROPOSITION 218 PROCEDURES FOR
BENEFIT ASSESSMENTS**

APRIL 2024



DATE SIGNED: 4-17-2024

**PROVOST &
PRITCHARD**

Prepared for:

North Fork Kings GSA
P.O. Box 158, Riverdale, CA 93656
(559) 632-7032

Prepared by:

Provost & Pritchard Consulting Group
Clovis, California

TABLE OF CONTENTS

REPORT SUMMARY 1

1. INTRODUCTION..... 1

 1.1. General 1

 1.2. Sustainable Groundwater Management Act..... 1

 1.3. Agency’s Authority to Levy Assessments..... 2

 1.4. State Intervention Alternative 3

 1.5. Proposition 218 Requirements 3

 1.6. Limitations of the Engineers Report & Revenue Objectives 4

2. AGENCY OVERVIEW AND HISTORY 4

 2.1. Location..... 4

 2.2. History 7

 2.3. Water Supply..... 9

 2.3.1. Surface Water..... 9

 2.3.2. Groundwater..... 9

3. AGENCY FINANCIAL INFORMATION 10

 3.1. Administration and GSP Implementation..... 11

 3.1.1. Prior Expenditures 11

 3.1.2. Current and Future Budget 11

4. BENEFITS DETERMINATION 17

 4.1. General 17

 4.2. Determination of Benefits 17

 4.2.1. Benefit of the Agency’s Formation and Annual Operations 18

 4.2.2. Benefits of the Approved Groundwater Sustainability Plan..... 18

 4.2.3. GSP Implementation..... 19

 4.2.4. No Agency/GSA Alternative..... 19

5. PROPOSAL TO LEVY ASSESSMENTS 19

 5.1. Overview of Rate Setting Process..... 19

 5.2. Proposed Budgetary Needs 19

 5.2.1. Assessment Roll..... 21

 5.3. Conclusion 21

6. IMPLEMENTATION PROCEDURES 21

7. REFERENCES..... 23

LIST OF FIGURES

Figure 1. Agency Location Map..... 6

Figure 2. Kings Subbasin Groundwater Sustainability Agencies..... 7

LIST OF TABLES

Table 3-1. Current and Projected Budget..... 13

Table 4-1. Assessable Acres..... 18

Table 5-1. Proposed Budget and Assessment Schedule for next 5-years 20

APPENDICES

Attachment A – North Fork Kings GSA 2024 Assessment Roll

ACRONYMS

AF..... acre-feet
Agency North Fork Kings Groundwater Sustainability Agency
Basin Kings Subbasin of the San Joaquin Valley Groundwater Basin
CASGEM..... California State Groundwater Elevation Monitoring
County..... County of Fresno and County of Kings
DWR California Department of Water Resources
GSA..... Groundwater Sustainability Agency
GSP..... Groundwater Sustainability Plan
KRCD Kings River Conservation District
KRWA Kings River Water Association
NFKGSA North Fork Kings Groundwater Sustainability Agency
SGMA..... Sustainable Groundwater Management Act
SWRCB..... State Water Resources Control Board

REPORT SUMMARY

The North Fork Kings Groundwater Sustainability Agency (NFKGSA or Agency) was formed by special legislation in 2016 with the primary purpose of achieving compliance with the Sustainable Groundwater Management Act (SGMA), which became law in September 2014. SGMA requires groundwater basins to halt overdraft and to bring groundwater basins into balanced levels of groundwater pumping. Groundwater Sustainability Agencies (GSAs) are local agencies that were formed under SGMA and are tasked with managing groundwater basins sustainably through adoption of Groundwater Sustainability Plans (GSPs) and implementation of projects and management actions to work towards the goal of reaching groundwater sustainability in the area covered by the GSP within the timeframe specified in the SGMA legislation.

The NFKGSA serves as the GSA for the lands within its boundaries, which overlies a portion of the Kings Subbasin (Subbasin), which has been identified as a high priority, critically overdrafted groundwater basin. SGMA requires high priority, critically overdrafted groundwater basins to halt the overdraft and achieve groundwater sustainability by 2040. The Agency is working cooperatively with stakeholders to implement the GSP for its lands and is collaborating with other GSAs within the Subbasin to attain groundwater sustainability. In addition to the NFKGSA, there are six other GSAs that collectively are charged with managing groundwater within the Kings Subbasin. Each of the seven GSAs in the Kings Subbasin developed their own GSP in January 2020 in compliance with SGMA deadlines. Following GSP review by the California Department of Water Resources (DWR) and an incomplete determination, the GSAs revised the GSPs and resubmitted them to DWR in July 2022. The NFKGSA GSP was approved by DWR in August 2023, along with the other six GSPs in the Kings Subbasin. DWR noted a number of corrective actions that each GSA needs to address in their five-year GSP updates that must be submitted in January 2025. The updated 2025 GSP, as well as all required annual reporting and subsequent five-year updates, must demonstrate progress being made in attaining groundwater sustainability to maintain the approved status.

In 2018, the newly formed Agency proposed, and landowners approved, an assessment rate structure that was sufficient to fund Agency operations and required activities pursuant to SGMA for a five-year period from Fiscal Year 2018-2019 through Fiscal Year 2022-2023. The assessment rate was established at a maximum of \$10.00/acre per year to fund GSA administration, preparation of the original GSP and revision, reimbursement to member agencies for initial startup costs, initial GSP implementation, and establishment of an enterprise fund for GSP implementation costs such as recharge project development. The Agency hired a full-time General Manager on June 1, 2022. Use of the enterprise fund for project development was slower than anticipated, resulting in development of a reserve fund that allowed the Agency to waive an assessment for the current Fiscal Year 2023-2024.

Based on the Agency's current and projected needs, the NFKGSA has determined that a land-based assessment remains the proper funding mechanism to support NFKGSA

operations to provide a localized coordinated structure for the on-going operations of the GSA to fulfill its mandate for sustainably managing underlying groundwater resources within its boundary. The vast majority of prior expenditures of the GSA and current and projected future expenses that have been identified are considered “fixed” costs that are necessary for GSA operation, hence a land-based assessment is considered the equitable way to collect revenue. The NFKGSA Board of Directors is requesting landowner approval to re-instate levying land-based assessments to generate sufficient revenue to fund both annual Agency operation costs and required expenses associated with continuing periodic updates of the approved GSP and implementation of the GSP, including addressing corrective actions identified by DWR. A portion of the existing reserve fund will be used for the next three years to offset costs and allow the assessment to incrementally increase to the proposed maximum rate.

The proposed assessment rate structure will fund Agency operations and activities required by SGMA, including retaining Agency staff, consulting firms and legal counsel to provide Agency oversight and lead the Agency through the steps for SGMA compliance. Expenses consist of GSA administration support, GSP updates, and GSP implementation, with most expenses anticipated to be on-going expenditures that can be considered “fixed” costs. The proposed budget includes an assumed annual 3% inflation factor on the annual expenses.

The assessments are planned to apply equally to all assessable lands within the Agency's boundaries. The Assessment Roll provided in **Attachment A** identifies the acreage for each assessable parcel according to the 2024 tax rolls of Kings County and Fresno County. The following table provides the schedule of proposed assessments that are the subject of this Proposition 218 Engineer's Report during the next five years, with a portion of the existing reserve fund proposed to be used over a three-year period to offset costs and allow the assessment to incrementally increase to the proposed maximum rate. The actual assessment rate will be set annually by the Board, based on the budget needs, but will not exceed the proposed maximum rate of \$18.00/acre over the next five (5) years for all assessable parcels. This Proposition 218 election is not limited to a five-year period since a similar level of annual costs is expected to occur every year into the future. Assessments will continue beyond Fiscal Year 2028-29 with an annual escalation factor added to the maximum assessment rate each year to account for anticipated inflation.

Table RS-1. Proposed Budget and Assessment Schedule next 5 years

Category	FY 2024-25	FY 2025-26	FY 2026-27	FY 2027-28	FY 2028-29
Administrative	\$ 319,950	\$ 329,600	\$ 445,350	\$ 458,675	\$ 472,325
Professional Services	\$ 625,400	\$ 621,200	\$ 637,400	\$ 647,700	\$ 739,700
GSP Implementation	\$ 1,745,000	\$ 1,530,000	\$ 1,520,000	\$ 1,620,000	\$ 1,520,000
Contingency (10%)	\$ 269,000	\$ 248,100	\$ 260,300	\$ 272,600	\$ 273,200
Total Budget	\$ 2,959,350	\$ 2,728,900	\$ 2,863,050	\$ 2,998,975	\$ 3,005,225
Maximum Assessment (\$/acre)	\$ 18.00	\$ 18.00	\$ 18.00	\$ 18.00	\$ 18.00
Proposed Draw from Reserves	\$ (1,827,900)	\$ (1,043,100)	\$ (522,900)	\$ (4,500)	\$ (10,800)
Proposed Assessment (\$/acre)	\$ 6.00	\$ 10.00	\$ 14.00	\$ 18.00	\$ 18.00

The Agency is requesting landowner approval to levy assessments up to the maximum amount shown in the table above, specifically \$18.00/acre for all assessable parcels. The main components that make up the budget are shown in the table and explained further in this report. Note that the assessment amount levied by the Agency may vary from year to year, but will not exceed the maximum amount shown unless an increase is approved through a subsequent Proposition 218 proceeding. **The necessary annual funding for the NFKGSA will be reviewed each year by the Board of Directors and, depending on the funds projected to be needed for the year, may be approved up to the maximum assessment rate.** As shown above, it is anticipated that a portion of the existing reserve fund will be used over a three-year period to offset costs and allow the assessment to incrementally increase to the proposed maximum rate. Starting in Fiscal Year 2029-30 the Agency is proposing to increase the land-based assessment each year based on the increase in the consumer price index (CPI) up to a maximum of 3% per year. The assessment escalator of increasing the assessment rate by the increase in the consumer price index (CPI) up to a maximum of 3% per year allows the Agency to levy future assessments after the initial five years to cover anticipated increases in operating costs without having to incur the expense of routinely repeating the Proposition 218 process.

The assessment process is being conducted in accordance with provisions of Proposition 218, as reflected in Article XIII D of the California Constitution and Sections 53750 through 53756 of the State's Government Code. These constitutional and statutory provisions implement Proposition 218, which established a number of mandatory procedures that local agencies must follow to levy certain assessments on lands. The Agency has made the decision to follow the provisions of Proposition 218 in part because its procedures act to fully inform the Agency's landowners while simultaneously giving them a direct say in the matter.

Under the Proposition 218 process, once the Board of Directors determines the need to establish or increase assessments, it is necessary to evaluate whether or not the maximum assessments are in line with the benefits provided by the Agency and to allocate the assessments to affected NFKGSA lands. These are lands that derive a direct

special benefit from being within the Agency. This Engineer's Report discusses benefits of the Agency's organization, proposed actions, and services provided by NFKGSA.

Following the acceptance of this Engineer's Report by the Board of Directors of the NFKGSA, the Board will hold a public hearing at which all landowners affected by the special benefit assessment may participate and are entitled to vote upon the proposed maximum assessment rate. At the public hearing, the Agency will consider and address comments and questions from Agency landowners. Landowner ballots received prior to and by the close of the public hearing will then be counted and the election results will be certified.







1. INTRODUCTION

1.1. General

This Engineer's Report is prepared in accordance with State law to describe an equitable distribution of the benefit assessments to be derived by each parcel within the Agency upon which such assessments will be levied. The proposal is for the Agency to collect revenue in the form of land-based assessments that will be used (i) to fund the Agency's annual operations, including retaining Agency staff and the assistance of consulting firms and legal counsel, (ii) to fund activities of the Groundwater Sustainability Agency (GSA) and otherwise comply with the Sustainable Groundwater Management Act (SGMA) legislation, and (iii) to fund implementation of the Groundwater Sustainability Plan (GSP).

1.2. Sustainable Groundwater Management Act

On September 16, 2014, the Governor of California signed into law a three-bill legislative package (Senate Bill 1168, Assembly Bill 1739 and Assembly Bill 1319) that provided a framework for statewide sustainable groundwater management. These laws are collectively known as the Sustainable Groundwater Management Act (SGMA). SGMA defines sustainable groundwater management as the "*management and use of groundwater in a manner that can be maintained during the planning and implementation horizon without causing undesirable results.*" In essence SGMA was enacted to more effectively manage critical groundwater resources across the State and provide a localized coordinated structure to manage the groundwater supply. "Undesirable results" are defined in SGMA as any of six primary effects caused by groundwater conditions occurring throughout the basin:

-  Chronic lowering of groundwater levels indicating a significant and unreasonable depletion of supply
-  Significant and unreasonable reduction of groundwater storage
-  Significant and unreasonable seawater intrusion
-  Significant and unreasonable degraded water quality
-  Significant and unreasonable land subsidence
-  Depletions of interconnected surface water that have significant and unreasonable adverse impacts on beneficial uses of the surface water

These potential undesirable results are the focus of SGMA and must be addressed in GSPs prepared by local GSAs. The California Department of Water Resources (DWR) administers the implementation of SGMA. DWR developed a series of regulations that included requirements to form GSAs in all groundwater basins in the State. These GSAs are required to develop GSPs that will ensure sustainable groundwater conditions, as defined in the SGMA legislation, within 20 years of plan implementation. If local GSAs

are unable or unwilling to manage their own basin, the State Water Resources Control Board (SWRCB) is authorized to intervene, impose and collect fees and charges, and develop or implement a GSP for the area.

GSPs focus on assessing, monitoring, and mitigating undesirable results from continued groundwater use. Some of these undesirable results, such as sea water intrusion, are not applicable to the San Joaquin Valley, while others, such as lowering of groundwater levels and reduction in groundwater storage are significant issues and must be addressed and corrected. Each of these undesirable results must be investigated and prioritized as part of the GSP development. The GSP needs to include measurable goals and objectives and implementation actions to achieve and maintain groundwater basin sustainability. SGMA requires the development and implementation of GSPs that document the proposed plan and programs for achieving groundwater basin sustainability within a prescribed 20-year window. During the GSP implementation phase, GSAs are required to adopt programs to facilitate measures outlined in the GSP, update the GSP every 5 years, and provide DWR with annual updates on the progress of achieving sustainability.

1.3. Agency's Authority to Levy Assessments

The North Fork Kings Groundwater Sustainability Agency (NFKGSA or Agency) was created by Special Act Legislation via Senate Bill No. 564 and approved by Governor Brown on September 16, 2016. The legislation established the Agency to be a Groundwater Sustainability Agency (GSA) under the Sustainable Groundwater Management Act (SGMA) for that portion of the Kings Subbasin that lies within the boundaries of the Agency and requires the Agency to develop and implement a Groundwater Sustainability Plan (GSP) to achieve sustainable groundwater management within the territory of the Agency in compliance with SGMA. There are a number of scattered small public and private water entities in the territory of the Agency that do not have staff or resources to otherwise form a groundwater sustainability agency, and these entities agreed the territory would be best served by a single dedicated local agency to manage the groundwater resources. The NFKGSA was deemed the exclusive local agency within the designated territory endowed with powers to comply with SGMA. The NFKGSA enabling act provides in Water Code Appendix Section 143-801, that pursuant to Chapter 8 (commencing with Section 10730) of Part 2.74 of Division 6 of the Water Code, commonly known as SGMA, the Agency may impose a variety of fees as it may determine to be necessary, including, but not limited to, permit fees and fees on groundwater extraction or other regulated activity, to fund the costs of a groundwater sustainability program, including, but not limited to, preparation, adoption, and amendment of a GSP, and investigations, inspections, compliance assistance, enforcement, and program administration during implementation of the GSP, including a prudent reserve.

The NFKGSA established a methodology to generate financial resources for an initial 5-year period to create the Agency, develop a GSP and begin implementation of the GSP, with the passage of a Proposition 218 land-based assessment in 2018. The assessment structure was utilized to fund NFKGSA operations and the preparation and initial implementation of the GSP and develop a reserve fund from 2019 through 2023. The

reserve fund is being used to fund current operations of the GSA. This engineer's report sets forth an assessment structure similar to the one presented in 2018. The assessment structure would allow for the operations of the NFKGSA to be proportionally distributed to all property owners within its jurisdiction, in accordance with the mandates of Proposition 218.

1.4. State Intervention Alternative

If local GSAs are unable or unwilling to sustainably manage their groundwater basin, or if the GSP prepared by a GSA is determined to be inadequate by the California Department of Water Resources (DWR), the State Water Resources Control Board (SWRCB) can step in to protect the groundwater resources within a basin using a process called state intervention. In such a case, following a public hearing, the basin could be placed on "probation" by the SWRCB and the State would directly charge the intervention fees to each groundwater extractor (landowner) that would be in addition to local GSA fees and the State could prepare its own Plan for the area that imposes immediate restrictions on pumping.

The NFKGSA GSP was approved by DWR in August 2023, along with the other six GSPs in the Kings Subbasin, avoiding State intervention, but DWR noted a number of corrective actions that the GSA needs to address in the five-year GSP update that must be submitted in January 2025. From a cost standpoint, as well as a regulation standpoint, the desire is to maintain approved status of the GSP and prevent state intervention. As such, the purpose of the NFKGSA is to fully comply with SGMA on behalf of its landowners to avoid state intervention.

1.5. Proposition 218 Requirements

In November 1996, the California voters approved Proposition 218, the *Right to Vote on Taxes Act*, which added Article XIII D to the California Constitution. Proposition 218 imposes certain requirements relative to the imposition of certain assessments, fees and charges by local agencies. The Agency has made the decision to follow the provisions of Proposition 218 in part because its procedures act to fully inform the Agency's landowners while simultaneously giving them a direct say in the matter. There are two processes for approval of revenue generation under Proposition 218 – Section 4 is for land-based assessments (per acre charge) and Section 6 is for fees or charges on a unit basis (volumetric charge or extraction fee). For this proposal to fund future Agency budgets, the NFKGSA Board of Directors approved levying a special benefit assessment under Section 4 of Proposition 218 for administration of the GSA and implementation of the GSP.

In general, before a local agency can levy new or increased assessments subject to Section 4 of Proposition 218, the following procedures are required:

- 1) Preparation of a detailed engineer's report, prepared by a registered engineer certified by the State of California, that supports each assessment.

- 2) The record owner of each parcel identified for assessment shall be given a written notice of each assessment, including the reason for the assessment and the total amount of the charges to the owner's particular parcel.
- 3) Notice to the record owner must specify the time, date, and location of the public hearing on the assessment; the notice shall also include a ballot and describe the voting procedures and statements in support and opposition to the assessment.
- 4) A public hearing shall be conducted, which will be held not less than 45 days after mailing the notice, to consider protests and tabulate the ballots.
- 5) Ballots in favor of the assessment must represent a majority of the financial obligation (weighted based on financial obligation per unit acre) of the affected property to approve the assessments.

1.6. Limitations of the Engineers Report & Revenue Objectives

This report is limited to the proposed assessments to fund the Agency's annual operations and to comply with the requirements of the SGMA legislation at a maximum annual assessment rate for the next five (5) years and then after five (5) years, allow for the assessment rate to increase at an escalation factor to cover anticipated inflation into the future.

2. AGENCY OVERVIEW AND HISTORY

2.1. Location

The Agency is located in the central San Joaquin Valley and encompasses a total area of approximately 168,318 acres within Fresno and Kings County. The location of the Agency is shown in **Figure 1**. The Agency is located in the southwestern portion of the Kings Subbasin of the San Joaquin Valley Groundwater Basin of the Tulare Lake Hydrologic Region (5-22.08) as defined in DWR Bulletin No. 118.

The territory of the Agency includes vast areas of some of the nation's top farm producing lands as well as places that have been designated by the State of California as disadvantaged communities disproportionately impacted by air quality and socioeconomic burdens. The area is comprised primarily of agricultural land use designations. The highest percentage land use categories in the GSA include agricultural permanent crops (deciduous fruit/nuts and vineyards) at 43%, agricultural annual crops (field crops and pasture crops) at 38%, and other agriculture at 9% of the Plan Area. The remaining 10% of the Plan Area includes urban, rural residential, commercial, industrial, riparian vegetation, native vegetation, and water surfaces.

The members of the NFKGSA are comprised of public agencies, private mutual water companies, and non-districted lands, commonly referred to as "white areas". The NFKGSA members include the following:

Public Agencies

- Clark's Fork Reclamation District

- Laguna Irrigation District
- Liberty Water District (partially overlapping with Liberty Canal Company)
- Riverdale Irrigation District
- Stinson Water District (managed by Stinson Canal and Irrigation Company)
- Lanare Community Services District
- Laton Community Services District
- Riverdale Public Utility District

Mutual Water Companies (privately held water stock companies)

- Burrel Ditch Company
- Crescent Canal Company
- Liberty Canal Company
- Liberty Mill Race Company
- Reed Ditch Company
- Stinson Canal and Irrigation Company
- Upper San Jose Water Company

White Area Land

- Fresno County non-districted lands

The GSA is governed by a seven-member Board of Directors representing the seven divisions established when the GSA was formed by special legislation. Each board member is chosen by the members of that division and is either a resident or landowner within the territory of the NFKGSA. An alternate for each board member is also chosen in the same manner by the same entities. The Board of Directors was formed in January 2017 and board members serve a four-year term of office. The Board has final decision-making authority for the GSA.

The sustainability goal of the Kings Subbasin and the NFKGSA is to ensure that by 2040 the basin is being managed in a sustainable manner to maintain a reliable water supply for current and future beneficial uses without experiencing undesirable results. This goal will be met by balancing water demand with available water supply and stabilizing the long-term trend of declining groundwater levels without significantly or unreasonably impacting groundwater storage, water quality, land subsidence, or interconnected surface water.

In addition to the NFKGSA, there are six other GSAs that collectively will manage groundwater within the Kings Subbasin as shown in **Figure 2**. Each GSA prepared their own GSP, but all seven GSAs work cooperatively together to achieve SGMA compliance in the Kings Subbasin, which has been designated by DWR as a “high-priority” groundwater basin. As required by SGMA, the NFKGSA is responsible for coordinating with the other GSAs in the Kings Subbasin to achieve sustainability at the subbasin level. Collectively the GSAs, through implementation of the GSPs, must achieve the sustainability goal for the entire Kings Subbasin within 20 years of implementation (by 2040) without adversely affecting the ability of adjacent basins to implement their respective GSPs or achieve their respective sustainability goals. SGMA required high-

priority subbasins such as the Kings Subbasin to submit GSPs by January 31, 2020. Following GSP review by the California Department of Water Resources (DWR) and an incomplete determination, the GSAs revised the GSPs and resubmitted them to DWR in July 2022. The NFKGSA GSP was approved by DWR in August 2023, along with the other six GSPs in the Kings Subbasin. DWR noted a number of corrective actions that each GSA needs to address in their five-year GSP updates that must be submitted in January 2025.

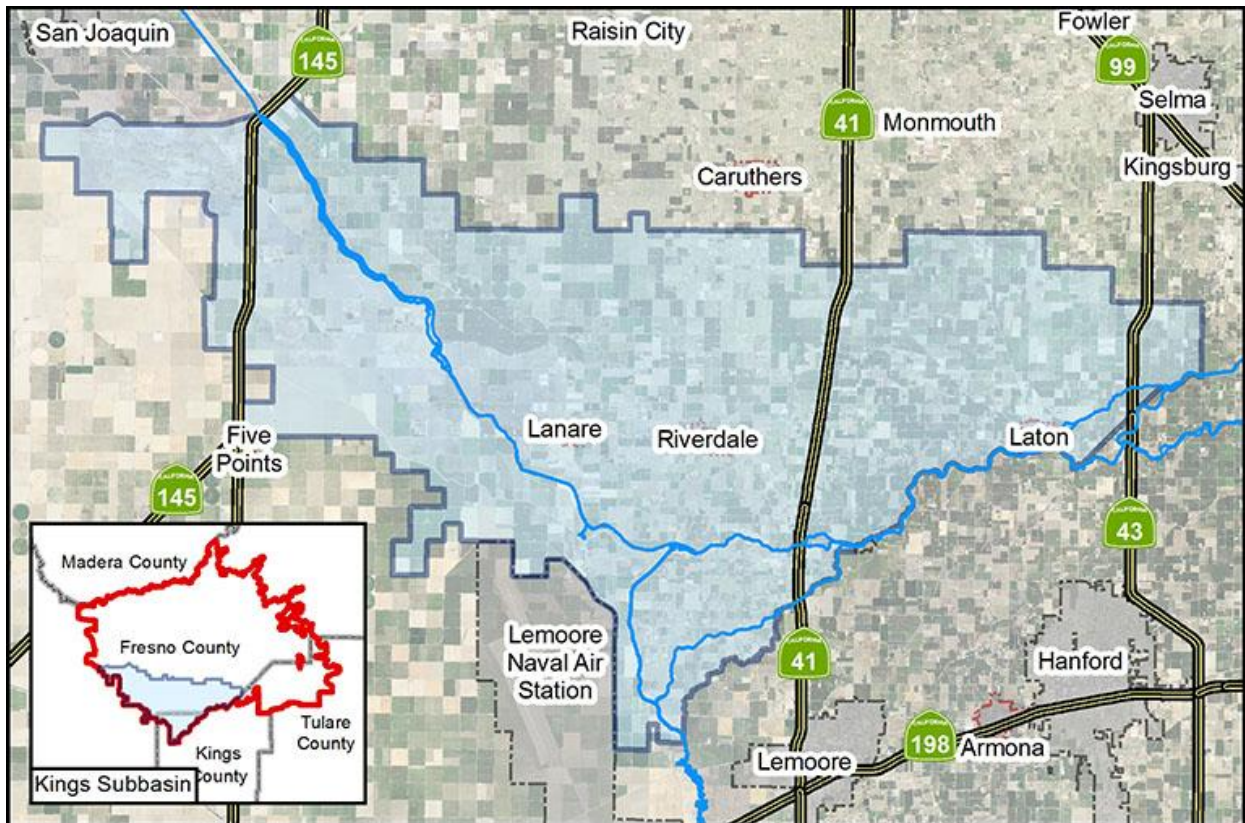


Figure 1. Agency Location Map

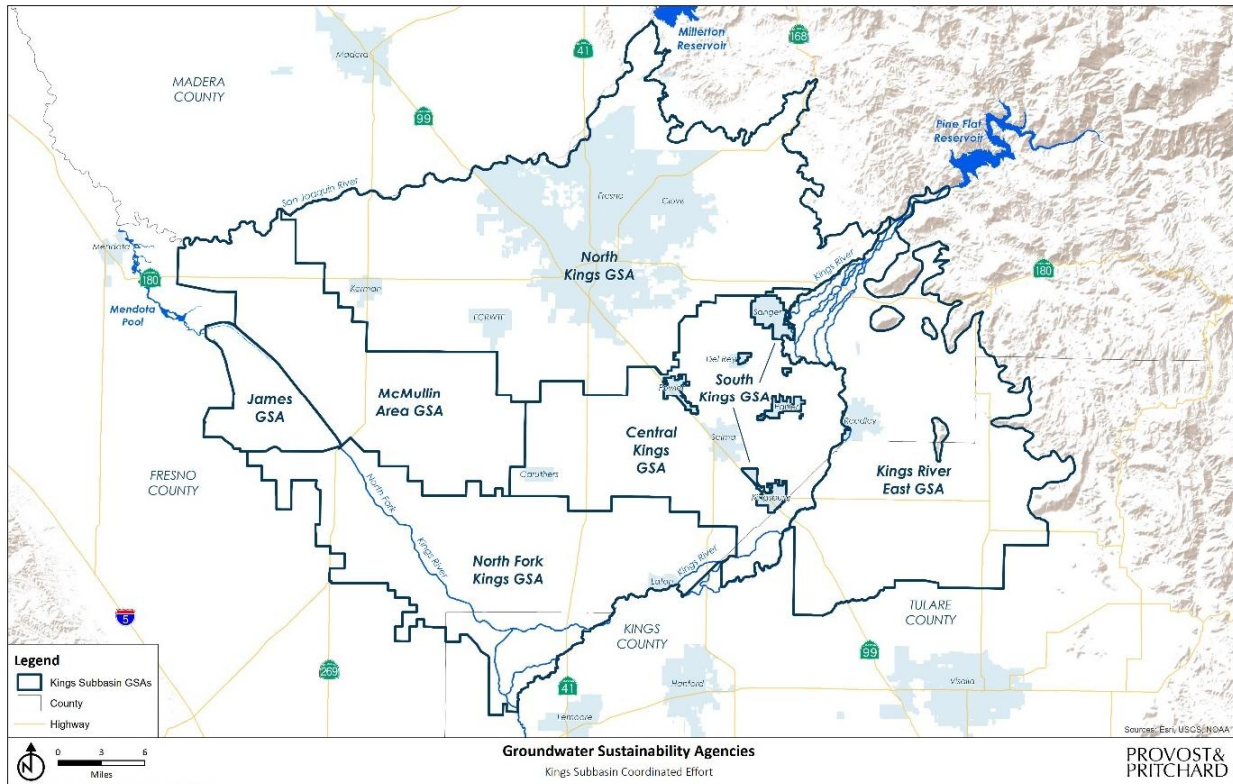


Figure 2. Kings Subbasin Groundwater Sustainability Agencies

2.2. History

A primary purpose for forming the Agency in late 2016 was to fulfill the role of a GSA for compliance with SGMA on behalf of the landowners in the area to allow direct local representation for implementation of the 2014 SGMA legislation. As a public agency, the NFKGSA provides a voice for local landowners during GSP development and implementation for the portion of the Kings Subbasin within its boundaries. The NFKGSA is the first regional agency in the area, which is made up of two irrigation districts, two water districts, one reclamation district, seven private mutual water companies, three communities, and white area land.

While the NFKGSA is still a relatively new organization, management of the groundwater resources within the territory of the Agency and surrounding lands has been occurring for many years by member agencies along with the stewardship of the Kings River Conservation District (KRCD). KRCD has been involved in a variety of cooperative efforts to preserve the area's water resources for many years through participation in recharge groups and monitoring of three SB 1938 groundwater management areas. In 2005, KRCD developed the Lower Kings Basin Groundwater Management Plan (SB 1938) which guided groundwater monitoring of the three management areas for many years, including the area within the NFKGSA. As part of one of the reporting elements within the Lower Kings Basin Plan, KRCD published semi-annual groundwater reports detailing changes in the groundwater conditions from 2003-04 until formation of the NFKGSA. Other

groundwater reports for the area were previously developed under AB 3030 groundwater management plans prepared by several member agencies.

KRCD also served as the designated Monitoring Entity for the Kings and Tulare Lake groundwater subbasins under the California Statewide Groundwater Monitoring Program (CASGEM) until GSAs took over groundwater monitoring as part of SGMA. KRCD assisted with formation of GSAs in the area and served in an administrative capacity for the NFKGSA until a General Manager was hired in June 2022.

In addition, many of the NFKGSA members are either Members or Interested Parties of the Kings Basin Water Authority, which prepared an Integrated Regional Water Management Plan (IRWMP) for the Kings Basin. The IRWMP defines problems and issues; regional goals and objectives; water management strategies; and projects to enhance the beneficial uses of water for the Kings Basin Region and improve the way water is managed for the future. The vision of the Authority is a sustainable supply of the Kings River Basin's finite surface and groundwater resources through regional planning that is balanced and beneficial for environmental stewardship, overall quality of life, a sustainable economy and adequate resources for future generations. The Kings Basin Water Authority's IRWMP Region consists of the geographic areas under the jurisdiction of the Water Authority members and includes the majority of the Kings Groundwater Subbasin, including the NFKGSA area.

With the hiring of a full-time General Manager in June 2022 and receipt of GSP approval status from DWR in August 2023, the Agency is poised to implement programs and projects to achieve groundwater sustainability, the success of which will avoid State Board Intervention and any potential for being placed in probationary status by the State Board. Annual status reports must be submitted to DWR and the GSP must be updated every five years, so while obtaining an approved GSP was a significant milestone, a significant amount of additional work must be done to maintain the status of having an approved GSP and to stabilize the declining groundwater levels. To help inform landowners and obtain input on programs and projects to achieve sustainability, the Agency has established the following committees:

- Rural Communities Advisory Committee
- Technical Advisory Committee
- Grower Advisory Committee
- Policy Committee
- Finance Committee

These committees provide input to the General Manager and Board of Directors to help guide the GSA activities.

2.3. Water Supply

2.3.1. Surface Water

The NFKGSA is a conjunctive use area, utilizing groundwater resources to supplement available surface water supplies to meet water demands. Ten of the NFKGSA members are member units of the Kings River Water Association (KRWA) and have water rights to surface water supplies from the Kings River. The Kings River is prone to highly variable annual runoff that directly relates to mountain precipitation and winter snowpack. The average annual runoff of the Kings River is approximately 1.7 million acre-feet, ranging from a high of 4,509,000 acre-feet (266% of average) to a low of 361,000 acre-feet (21% of average). A monthly water schedule developed by KRWA includes tables and charts that indicate which entities or canal owners are entitled to divert or store water at specific river runoff flow increments. The schedule varies monthly with differing amounts of entitlement specified for each member unit depending on the calendar month and amount of river runoff. All of the NFKGSA KRWA member units are considered “lower river units”, hence they generally do not receive entitlements on the monthly schedule until the river runoff reaches a certain level when the river naturally would have reached their respective diversion points. Therefore, in addition to the total amount of runoff that varies each year, when the runoff occurs on a monthly basis affects how much entitlement water each member unit receives each year.

Along with the amount of entitlement water earned each year, the amount of water carried over in storage behind Pine Flat Dam from the prior year affects how much water can be delivered in a given year. Some NFKGSA units get very little, if any, surface water in below average water years. Surface water stored in Pine Flat is diverted from the Kings River by the member units for distribution through various canals within the Plan Area.

Members of the NFKGSA with water rights typically coordinate the delivery of their surface water with other lower river units each year to improve delivery efficiency. The duration of this “coordinated run” for irrigation is often only two or three months during the summer. As such, groundwater is used to supplement the available surface water supply each year to meet crop demands. Approximately 22% of the NFKGSA area is outside of the KRWA service area and does not have water rights to Kings River water supplies, relying solely on groundwater to meet water needs.

2.3.2. Groundwater

The Kings River service area is a conjunctive use area, meaning that surface water and groundwater are both used to meet irrigation demands. Available surface water for irrigation is delivered by the member units who own the water rights in unlined canals, while groundwater is generally pumped by private landowners who extract groundwater for beneficial use. A portion of the water flowing down the canals seeps into the ground and helps recharge the groundwater basin aquifer.

A significant amount of groundwater is pumped within the NFKGSA area on an annual basis to meet municipal, domestic, and agricultural water needs. Municipal and domestic water supply needs in the area are all met with groundwater, as surface water supplies

are not reliable enough to meet municipal or domestic needs within the NFKGSA area. Surface water supplies for those agricultural entities within the NFKGSA area that have surface water rights are generally not sufficient to meet all agricultural needs in most years and landowners rely upon groundwater to supplement the limited surface water supplies. Agricultural water users within the NFKGSA area that do not have a surface water supply must rely upon groundwater to meet the entire agronomic water demand.

Many of the KRWA member units, including the NFKGSA member units, intentionally recharge the groundwater aquifer when water in excess of irrigation demands is available. However, irrigation demands on average have historically exceeded the availability of surface water, with result in groundwater pumping exceeding the sustainable yield and causing a groundwater overdraft condition. The NFKGSA is charged with halting the groundwater overdraft and obtaining a state of groundwater sustainability.

3. AGENCY FINANCIAL INFORMATION

In January 2018, the Agency Board of Directors approved an Engineer's Report for a Proposition 218 Election to establish Benefit Assessments, which set forth a proposed five-year budget to cover costs for GSA administration, GSP preparation and initial implementation of the Plan for the Agency. The Engineer's Report also proposed an assessment schedule designed to fund the proposed five-year budget of the Agency on a fiscal year basis, which runs from July 1 through June 30. The initial assessment was spread on a per-acre basis to the entire Agency territory as a special benefit to all land within the GSA boundary. Accordingly, larger landowners bore a greater proportion of the costs. The Proposition 218 Election conducted in 2018 establishing an assessment up to \$10.00/acre and was approved by 94% of the weighted ballots.

Prior to establishment of the 2018 assessment by NFKGSA, funding to cover startup costs for the new organization was obtained through voluntary contributions from member agencies. These initial startup costs were refunded to the contributing member agencies once money was collected through the assessments approved in 2018.

The Board of Directors evaluated the budget and needs of the Agency each year and could assess the land within the Agency up to the approved amount of \$10.00 per acre, which equated to a maximum annual revenue of approximately \$1,636,000. Since the Agency was new and there was an estimated annual cost associated with GSA administration, GSP preparation and initial GSP implementation but an unknown amount of money needed for potential project development, the Board elected to impose the \$10.00 per acre assessment each fiscal year of the authorized five-year period.

As discussed above, the primary purpose of the Agency is to organize and represent the landowners for the purposes of SGMA. Administrative activities of the Agency, additional technical evaluations of groundwater conditions, and GSP implementation of projects and management actions to achieve groundwater sustainability will continue to occur annually. The remainder of this section provides further detail on the estimated costs for each component of the proposed budget for this Proposition 218 funding proposal.

3.1. Administration and GSP Implementation

Under this proposal, the Agency is seeking approval of an assessment rate structure to fund its annual administrative operating costs and fund GSP implementation to achieve groundwater sustainability. Should other funding become available, the Board can consider reducing the annual assessments. The Board of Directors will develop projected annual budgets that consider implementation costs for project development and management actions and identifies anticipated annual funding requirements. Future assessments for specific projects or management practices, which may benefit some users or sub-areas more than others, may be adopted as Areas of Benefit, with the costs spread using different methodologies to achieve equity. The GSA will explore various options for funding programs in addition to potential other funding options, including grants, loans and bonds. Other sources of funding besides a per acre assessment, such as a groundwater extraction fee, will be evaluated and may be implemented in the future if approved to meet the annual estimated costs of implementing the GSP. Implementation of a groundwater extraction fee would require a separate approval by landowners. If other funding sources are obtained in the future, assessments will be reduced accordingly.

3.1.1. Prior Expenditures

In 2018, the newly formed Agency proposed, and landowners approved through a similar Proposition 218 election process, an assessment rate structure that was sufficient to fund Agency operations and required activities pursuant to SGMA for a five-year period from Fiscal Year 2018-2019 through Fiscal Year 2022-2023. The assessment rate was established at a maximum of \$10.00/acre per year to fund GSA administration, preparation of the original GSP and revision, reporting to DWR, reimbursement to member agencies for initial startup costs and establishment of an enterprise fund for GSP implementation activities and anticipated costs such as recharge project development. As noted earlier, since the Agency was new there was no history of operating costs, so estimates were made for the annual costs associated with GSA administration, GSP preparation and initial GSP implementation, but it was unknown how much money would be needed for potential project development. As such, the Board elected to impose the \$10.00 per acre assessment each fiscal year of the authorized five-year period.

3.1.2. Current and Future Budget

The current Fiscal Year 2023-24 budget and the projected budget for the next five years is shown in **Table 3-1**. Estimated costs are organized by major categories and sub-categories. Actual costs for particular sub-categories may be more or less than projected, and the Board has the authority to move funding from one sub-category to another sub-category that needs additional funding or to offset additional costs within the major categories with grants or other funding that may become available to the Agency, as long as the total costs do not exceed the maximum assessment proposed in this report. Additionally, if funds are available from the levied assessment that are beyond the immediate needs of the Agency, the Board may choose to continue funding a reserve for anticipated costs within these major cost categories. The current fiscal year operations and GSP implementation activities are being funded out of the reserve that was collected

during the initial 5-years of assessments and includes costs associated with conducting this Proposition 218 election.

The SGMA legislation requires groundwater basins deemed to be in critical overdraft and designated as high priority to achieve groundwater sustainability by 2040. Implementation of the GSP is currently occurring and will continue into the future to bring the Subbasin into a sustainable condition by 2040 and to continue to monitor sustainability conditions into the future. GSP implementation will include groundwater monitoring and development of programs and projects to attain groundwater sustainability. The funding of these programs is dependent upon the annual assessment amount the Agency's Board of Directors approves. It should be noted, that although GSA administration and GSP implementation costs are anticipated to be funded through assessments, some of these tasks could receive outside funding through grants, which could reduce the level of assessments in one or more years. Also note that the assessment rates are proposed as a maximum amount. It is up to the Board of Directors to set the assessment rate for any particular year. If the projected annual fiscal year budget is less than the maximum rate, the Board could set a rate lower than the approved maximum assessment rate.

The Agency was formed in part to provide the landowners a vehicle to participate in SGMA and under this proposal the Agency is seeking approval from landowners to incur future annual operational and SGMA-related implementation expenses. **Table 3-1** lists the estimated annual budget for the on-going administration of the Agency, GSP revisions, and programs and projects for GSP implementation. Current estimated costs are escalated by 3% each year to account for inflation. The major categories and sub-categories of estimated costs listed in **Table 3-1** are discussed below.

Table 3-1. Current and Projected Budget

Category	Current FY 2023-24	FY 2024-25	FY 2025-26	FY 2026-27	FY 2027-28	FY 2028-29
Administrative						
General Manager (Compensation & Taxes)	\$ 132,000	\$ 136,000	\$ 140,100	\$ 144,300	\$ 148,600	\$ 153,100
Future staffing***	\$ -	\$ 85,000	\$ 87,600	\$ 175,000	\$ 180,300	\$ 185,700
General Manager Services (Benefits)	\$ 32,460	\$ 33,400	\$ 34,400	\$ 35,400	\$ 36,500	\$ 37,600
Future staffing services (Benefits)	\$ -	\$ 21,250	\$ 21,900	\$ 43,750	\$ 45,075	\$ 46,425
Rent / Utilities	\$ 13,200	\$ 13,600	\$ 14,000	\$ 14,400	\$ 14,800	\$ 15,200
Office Supplies / Postage	\$ 5,500	\$ 5,700	\$ 5,900	\$ 6,100	\$ 6,300	\$ 6,500
Insurance	\$ 10,000	\$ 10,300	\$ 10,600	\$ 10,900	\$ 11,200	\$ 11,500
Annual Audit	\$ 7,500	\$ 7,700	\$ 7,900	\$ 8,100	\$ 8,300	\$ 8,500
Fuel / Maintenance Expense	\$ 3,500	\$ 3,600	\$ 3,700	\$ 3,800	\$ 3,900	\$ 4,000
Travel / Business Expense	\$ 1,800	\$ 1,900	\$ 2,000	\$ 2,100	\$ 2,200	\$ 2,300
Depreciation / Amortization	\$ -	\$ -	\$ -	\$ -	\$ -	\$ -
Miscellaneous Overhead	\$ 1,500	\$ 1,500	\$ 1,500	\$ 1,500	\$ 1,500	\$ 1,500
SUBTOTAL	\$ 207,460	\$ 319,950	\$ 329,600	\$ 445,350	\$ 458,675	\$ 472,325
Professional Services						
Contracted Staffing Services - Engineering	\$ 120,000	\$ 123,600	\$ 127,300	\$ 131,100	\$ 135,000	\$ 139,100
Contracted Staffing Services - General Admin	\$ 23,200	\$ 23,900	\$ 24,600	\$ 25,300	\$ 26,100	\$ 26,900
Contracted Staffing Services - GW Measurement	\$ -	\$ 12,000	\$ 12,400	\$ 12,800	\$ 13,200	\$ 13,600
Contracted Staffing Services - Outreach	\$ 75,000	\$ 77,300	\$ 79,600	\$ 82,000	\$ 84,500	\$ 87,000
Office Supplies / Postage (Outreach)	\$ 19,200	\$ 19,800	\$ 20,400	\$ 21,000	\$ 21,600	\$ 22,200
Contracted Staffing Services - Customer Support	\$ -	\$ 15,000	\$ 15,500	\$ 16,000	\$ -	\$ -
Coordination with neighboring basins	\$ -	\$ 20,000	\$ 20,600	\$ 21,200	\$ 21,800	\$ 22,500
Land IQ - Evapotranspiration Data	\$ 128,000	\$ 128,000	\$ 131,800	\$ 135,800	\$ 139,900	\$ 144,100
Hydrogeologist Support Services	\$ -	\$ 25,000	\$ 25,800	\$ 26,600	\$ 27,400	\$ 28,200
Kings Basin Coordination	\$ 33,000	\$ 40,000	\$ 41,200	\$ 42,400	\$ 43,700	\$ 45,000
Legal Fees	\$ 78,200	\$ 40,000	\$ 41,200	\$ 42,400	\$ 43,700	\$ 45,000
MLJ - Watermark Development/Support	\$ 40,800	\$ 40,800	\$ 40,800	\$ 40,800	\$ 40,800	\$ 40,800
Grant Writing	\$ 25,000	\$ 25,000	\$ 25,000	\$ 25,000	\$ 25,000	\$ 25,000
Groundwater Sustainability Plan Updates	\$ 10,000	\$ 20,000	\$ -	\$ -	\$ -	\$ 75,000
Groundwater Allocation Enforcement	\$ -	\$ -	\$ -	\$ -	\$ 10,000	\$ 10,300
Lobbyist	\$ 3,400	\$ 15,000	\$ 15,000	\$ 15,000	\$ 15,000	\$ 15,000
Prop 218 Election	\$ 50,000	\$ -	\$ -	\$ -	\$ -	\$ -
SUBTOTAL	\$ 605,800	\$ 625,400	\$ 621,200	\$ 637,400	\$ 647,700	\$ 739,700
GSP Implementation						
Dedicated Monitor Well Installation	\$ -	\$ 100,000	\$ 100,000	\$ 100,000	\$ 100,000	\$ -
Data Loggers (Monitoring Wells)	\$ 20,000	\$ 10,000	\$ 10,000	\$ -	\$ -	\$ -
Meters/Telemetry for Groundwater Wells	\$ 40,000	\$ -	\$ 600,000	\$ 600,000	\$ 600,000	\$ 600,000
Subsidence Monitoring/Mitigation	\$ -	\$ 20,000	\$ 20,000	\$ 20,000	\$ 20,000	\$ 20,000
Water Purchases (i.e., CVP 215 water) *	\$ -	\$ 500,000	\$ -	\$ -	\$ 100,000	\$ 100,000
Project Development / Canal capacity analysis **	\$ -	\$ 200,000	\$ 50,000	\$ 50,000	\$ 50,000	\$ 50,000
Domestic Well Mitigation ***	\$ -	\$ 915,000	\$ 750,000	\$ 750,000	\$ 750,000	\$ 750,000
Miscellaneous GSP Implementation Activities	\$ 100,000	\$ -	\$ -	\$ -	\$ -	\$ -
SUBTOTAL	\$ 160,000	\$ 1,745,000	\$ 1,530,000	\$ 1,520,000	\$ 1,620,000	\$ 1,520,000
Contingency (10%)	\$ 14,200	\$ 269,000	\$ 248,100	\$ 260,300	\$ 272,600	\$ 273,200
Total Budget	\$ 987,460	\$ 2,959,350	\$ 2,728,900	\$ 2,863,050	\$ 2,998,975	\$ 3,005,225

* = Establish water purchase fund to allow purchase of CVP Sec 215 water when available
 ** = Establish project development/canal improvement fund to allow grants or loans for projects
 *** = Establish well mitigation fund for mitigating dry wells as needed, includes 1 staffer

Note: A 3% annual escalation factor is included in most line items to account for inflation.

Administrative

At the time of GSA formation, it was recognized that the Agency's directors and/or officers do not have the time, nor should they have the responsibility, to supervise, administer,

and coordinate the tasks associated with an active GSA. KRCD served as the administrative agent for the GSA until a full-time General Manager was hired on June 1, 2022 and an office was established. The General Manager's responsibilities include the following tasks:

1. Attend Agency Board meetings and committee meetings, and brief the committees and Board on all relevant issues;
2. Create, supervise and coordinate accounting, general engineering, hydrogeological, and similar technical work necessary to accomplish the GSA activities under direction from the Board of Directors;
3. Participate in Kings Subbasin coordination meetings and activities as the NFKGSA representative;
4. Perform educational and outreach activities; and
5. Coordinate the annual collection and maintenance of general Agency information necessary to comply with SGMA, including land ownership, land use types and acreage, surface water deliveries, groundwater usage, assessment tracking, and similar.

A second Agency staff member, an Assistant General Manager, is proposed to be hired in FY 2024-25 to assist the General Manager with administrative functions of the GSA and to primarily be responsible for administration of the domestic well mitigation program (discussed below under GSP Implementation). A third Agency staff member is tentatively anticipated to be needed in FY 2026-27 as a field person to assist and coordinate with landowners in implementing sustainability measures.

NFKGSA staff and administrative services support operations of the GSA and would be appropriately funded by all landowners within the GSA.

Professional Services

Professional services includes consultants and attorneys that provide a variety of services needed for NFKGSA operations in support of the General Manager and Board of Directors. These services include general engineering and consulting, administrative support, outreach services, groundwater monitoring and assessment, Kings Subbasin coordination support, hydrogeological services, legal services for development of policies and procedures, web portal development and support for well registration program and landowner access to data (Watermark), and remote sensing of water demand (LandIQ).

All of these services are in support of the GSA and the approved GSP and would be appropriately funded by all landowners within the GSA.

GSP Implementation

In addition to administrative and professional services required during GSP Implementation, there are a number of specific programs that are required to be implemented by the GSA, some on an on-going basis. These programs include:

Dedicated Monitor Well Installation. Monitoring groundwater levels is a key requirement of SGMA, and the more accurate and representative the data is the better since water levels is what the GSA is graded by. The GSA currently monitors groundwater levels twice a year in a significant number of wells within the GSA, but most are agricultural production wells that can impact the timing and accuracy of measurements. Dedicated monitor wells are the best for obtaining water level measurements and the GSA has some monitor wells, but some additional monitor wells are required to fill data gaps in location as well as depth.

Data Loggers. Installation of data loggers in dedicated monitor wells allows for daily (or more frequent) water level measurements to monitor and allow evaluation of water level fluctuations in between the typical twice a year measurements.

Meter/Telemetry for Groundwater Wells. The GSA currently utilizes remote sensing crop evapotranspiration (ET) data from LandIQ to estimate water demand and proposes to continue to use LandIQ services in the foreseeable future as noted under Professional Services. However, it is anticipated that the GSA will need to start collecting and utilizing flowmeter data from agricultural production wells in the not-too-distant future to supplement the LandIQ data as a groundwater allocation is implemented. Some wells in the NFKGSA area already have flowmeters installed, but the majority of wells do not have meters. If/when meters are required, a telemetry system will be developed for remote reading of the meters to reduce required field labor. For budgeting purposes it is estimated that 1,000 meters with telemetry will be required, with installation spread over a five year period beginning in FY 2025-26. The GSA is currently investigating the possibility of applying for a grant for installation of flowmeters, which if obtained, would reduce the GSA funding requirement.

Subsidence Monitoring/Mitigation. There is some subsidence occurring within the NFKGSA area, which SGMA requires to be minimized and ultimately eliminated. A relatively small amount of money is currently budgeted for subsidence monitoring/mitigation to mainly cover annual subsidence monitoring costs, but significant costs could be incurred for subsidence mitigation in the future. These future mitigation costs are currently unknown and are not included in the proposed budget.

Water Purchases. Periodically in above average water years like 2023, floodwater may be available from the Friant CVP system (known as Section 215 water) or excess water may be available from KRWA member units that the GSA could purchase and run down the Kings River for linear recharge of the groundwater, which would also help the NFKGSA member units with their water deliveries by reducing conveyance loss in the river. There is often a short window available for water purchase when this excess water is available, which occurs on average about one year out of four. As such, the GSA proposes establishing a water purchase fund of \$500,000 from reserves in FY 24-25 to allow purchase of excess water when it next becomes available, and then adding \$100,000 to the fund each year starting in FY 2027-28.

Project Development/Canal Capacity Analysis. Development of groundwater recharge projects in the NFKGSA area is anticipated to continue to be performed by districts or individual landowners rather than the GSA since the GSA does not have a water supply for the recharge projects. However, the GSA can provide technical assistance to districts

and/or landowners with development of their recharge projects and has budgeted some money each year for this function. A constraint on achieving additional recharge in the NFKGSA area is the limited conveyance capacity of the canal systems. In 2023 it was apparent that additional recharge could have been achieved by districts and landowners if the capacity in portions of the existing conveyance systems were increased. Delivering more water into the GSA area when excess water is available will help reduce future pumping and help mitigate land subsidence that occurs in portions of the GSA area. The GSA is proposing to fund \$200,000 initially out of reserves and continue to annually fund \$50,000 for technical assistance with project development and/or canal capacity analysis. While not all landowners within the NFKGSA have access to surface water and may not directly benefit from the project development/canal capacity analysis fund, there is an indirect benefit to all landowners from capturing additional excess water when it is available to help reduce the groundwater overdraft, which will help with land subsidence mitigation.

Domestic Well Mitigation. As identified in the approved GSP, the NFKGSA anticipates that groundwater levels will continue to decline until groundwater levels are stabilized in 2040. As such, it is anticipated that some domestic wells will go dry before water levels are stabilized and require either lowering the pump or installing a new well. Establishing a domestic well mitigation program was one of the corrective actions identified by DWR in approving the GSP and the program must be funded and operational prior to submitting the five-year updated GSP in January 2025. Failure to fund and implement a domestic well mitigation program would likely lead to an “inadequate” determination of the updated 2025 GSP, meaning the GSA would run the risk of State Board intervention. The Kings Subbasin is currently developing a coordinated domestic well mitigation program with rules and regulations, and each GSA will need to adopt the program and implement the well mitigation for their area. As part of the Kings Subbasin coordination effort, an estimate has been made of the number of domestic wells that could go dry before groundwater levels are stabilized in 2040 and for the NFKGSA area it is estimated that approximately 225 domestic wells could be affected by declining water levels. For the NFKGSA area it is estimated that \$600,000 per year would be required over the next 15 years to mitigate for the potential domestic wells that could go dry. The GSA proposes to pre-fund \$1,000,000 for domestic well mitigation out of the reserve fund, with approximately \$85,000 of the initial start-up money reserved for an additional staff person to administer the mitigation program. Within the NFKGSA area there are more domestic wells on the eastern side of the GSA than there are on the western side, and there are areas within the GSA that have more potential for domestic wells to go dry than other areas, but there are potential impacts to domestic wells throughout the GSA.

Contingency

The budget includes current best estimates of the cost for each line item, but a 10% contingency is included in the budget to account for some unexpected or underestimated costs.

4. BENEFITS DETERMINATION

4.1. General

Proposition 218 makes a distinction between general and special benefits provided by a project or service. A general benefit is defined as something that benefits the general public, such as libraries or ambulance service. A special benefit is defined as a particular benefit to land and buildings that is different than the general benefits received by those lands. The proposed Agency's activities are considered special benefits to the assessable parcels within the Agency (defined as those parcels that are included on the County of Fresno or County of Kings tax rolls) established for a specific purpose, namely sustainable management of shared groundwater resources. These services would not accrue to the public at large outside the NFKGSA and are not considered general benefits. There is a special benefit that is conferred upon those identified parcels in the NFKGSA area that use or have the potential to use groundwater. The new rate structure proposed by the Board of Directors is designed to achieve and maintain equity to all NFKGSA landowners who share a common groundwater aquifer.

This Engineer's Report proposes an implementation of special benefit assessments. Therefore, this report must identify all parcels that will have a special benefit conferred upon them and upon which the recommended assessment will be imposed, if adopted.

4.2. Determination of Benefits

The purpose of this section is to identify the benefits each parcel is to receive within the Agency in relation to each other. Section 4(a) of Proposition 218 specifies that assessments may not "*exceed the reasonable cost of the proportional special benefit conferred on that parcel*". The Agency is entitled to levy assessments of different values on different classes of land to better reflect the proportional benefits those classes of land receive from the assessments pursuant the California Constitution Article 13D, Government Code Sections 53000, *et al*, Water Code Appendix Sections 143-101, *et al.*, and Water Code Sections 10730, *et al*. For the activities covered by the proposed budget, however, the Board intends to levy assessments equally to all assessable acreage. Within the service area of the NFKGSA, all landowners are viewed as recipients of the services provided by the GSA. Therefore, there is a single customer class that encompasses all property owners within the service area. The rationale is that the existence of the Agency and achieving sustainable groundwater levels offers benefit to all landowners within its boundaries. Although some properties might not presently utilize groundwater, all parcels have overlying groundwater rights and the benefit of having an approved GSP and information generated through implementation of the GSP will inform the landowners about the water supply available to their land on a current and future basis, the potential for additional groundwater recharge, and allow them to be directly represented through the Agency as the GSA proceeds to meet the requirements of SGMA.

This section provides the breakdown of the benefits that are to be attributed to landowners within the Agency's boundaries, if the proposed assessments are approved. **Table 4-1** summarizes the acreages used in the analyses.

Table 4-1. Assessable Acres

<u>Description</u>	<u>Acres</u>
Total gross Agency acres	168,318.00
Less non-parceled land	2,031.07
Less non-assessable parcels	2,706.36
Net Assessable Acres	163,580.57

The net assessable acres can be further broken down to 139,898.54 acres within Fresno County and 23,682.03 acres within Kings County. The lands that have been identified as being assessable within Kings County and Fresno County are reflected in the proposed assessment roll in **Attachment A**.

4.2.1. Benefit of the Agency's Formation and Annual Operations

There is a special benefit that is conferred upon all assessable parcels within the Agency's boundary. The Agency has incurred operating expenses since prior to formal inception, and the Agency has hired staff and retained consultants and legal counsel to address SGMA related issues and to carry out the efforts identified in Section 3 of this report. All lands within the Agency's boundaries have the benefit of being represented by the GSA with an approved GSP, in compliance with SGMA, as opposed to being managed by the State Water Resources Control Board. However, the GSA has to continue to take actions related to addressing groundwater level decline and groundwater pumping, and the Agency will spend time and effort to maintain conformance with State regulations and laws, for the benefit of all of the Agency's landowners.

4.2.2. Benefits of the Approved Groundwater Sustainability Plan

A large effort under SGMA is the development of an approved GSP and subsequent updates. The GSP has the potential to impact current operations for properties within the Agency's boundaries and within the Kings Subbasin. As outlined in Section 4.1, the special benefit derived from this effort must be evaluated to ensure that the benefits received are proportional and appropriate to the properties in relation to each other. The benefits of GSP development and subsequent updates accrues to all land within the Agency, and the Board has determined that all assessable parcels will receive the special benefits arising out of required periodic updates of the approved GSP and the cost to update the GSP should be placed on these parcels.

While a particular parcel may not be farmed in a given year and may not directly pump groundwater, and particular parcels may use more or less groundwater, groundwater is potentially available to all land within the territory of the Agency and the groundwater resources are shared by all. All landowners are affected if the groundwater resource in the area is not sustainable. At the discretion of the Board of Directors, the difference in water usage may be addressed in the future at least in part with a groundwater pumping charge. It is anticipated that, if levied, a pumping charge would be based upon the quantity of water pumped. However, such a charge is beyond the scope of this Engineer's Report for the current Proposition 218 process and would be subject to a separate approval process.

4.2.3. GSP Implementation

Implementation of the GSP will be an on-going effort and is anticipated to be the largest expense of the GSA. A significant number of programs and projects will be required to comply with the requirements of SGMA to achieve and maintain sustainable groundwater levels, likely involving groundwater recharge projects and demand management actions among other things. In addition, a number of corrective actions were noted by DWR when the GSP was approved that must be addressed, and further corrective actions will likely be required in the future. As the burden of SGMA falls on all overlying users of groundwater, and hence all assessable parcels, the benefits of GSP Implementation and associated costs accrue to all those lands. The proposed rate structure only includes identifying one consumer classification, landowners within the GSA area, which have no fundamental difference other than the size of their individual properties. As projects are identified and developed during GSP implementation, any projects that do not benefit the entire NFKGSA area would need to be funded by landowners or those lands that receive the benefit through a separate funding mechanism.

4.2.4. No Agency/GSA Alternative

As previously discussed in Section 1.4, it is important to note that the State Water Resources Control Board (SWRCB) can and will intervene and implement the requirements of the SGMA legislation in the Kings Subbasin if the GSA does not maintain an approved GSP and the Kings Subbasin as a whole is unable to comply with the law. In such case, the Subbasin would be considered a “Probationary Basin” under a SWRCB “Interim Plan” and the State Board would charge additional fees and could develop an interim plan that supercedes the local GSP. From a cost standpoint, as well as a regulation standpoint, the desire is for the NFKGSA to be successful on the local level to prevent state intervention.

5. PROPOSAL TO LEVY ASSESSMENTS

This section describes the Agency’s proposed plans for funding the operations costs and implementing the GSP.

5.1. Overview of Rate Setting Process

The NFKGSA previously implemented land-based assessments for a five-year period from FY 2018-19 through FY 2022-23 in accordance with the original Proposition 218 election approval, then did not collect any assessments for FY 2023-24, choosing to fund current operations from the reserve fund. Based on the services provided by the Agency and projected budgetary needs, the Agency proposes to re-initiate land-based assessments to all assessable parcels within the territory of the NFKGSA that are identified on the tax rolls of Fresno and Kings Counties.

5.2. Proposed Budgetary Needs

In conformance with this Engineer’s Report, the Agency is seeking approval for levying land-based assessments to generate revenues to fund its operating costs and implementation of the GSP for compliance with SGMA legislation. **Table 5-1** below

summarizes the proposed budget and proposed annual assessments needed to fund the Agency efforts over the next 5 years to achieve the benefits described in Section 4.2.

Table 5-1. Proposed Budget and Assessment Schedule for next 5-years

Category	FY 2024-25	FY 2025-26	FY 2026-27	FY 2027-28	FY 2028-29
Administrative	\$ 319,950	\$ 329,600	\$ 445,350	\$ 458,675	\$ 472,325
Professional Services	\$ 625,400	\$ 621,200	\$ 637,400	\$ 647,700	\$ 739,700
GSP Implementation	\$ 1,745,000	\$ 1,530,000	\$ 1,520,000	\$ 1,620,000	\$ 1,520,000
Contingency (10%)	\$ 269,000	\$ 248,100	\$ 260,300	\$ 272,600	\$ 273,200
Total Budget	\$ 2,959,350	\$ 2,728,900	\$ 2,863,050	\$ 2,998,975	\$ 3,005,225
Maximum Assessment (\$/acre)	\$ 18.00	\$ 18.00	\$ 18.00	\$ 18.00	\$ 18.00
Proposed Draw from Reserves	\$ (1,827,900)	\$ (1,043,100)	\$ (522,900)	\$ (4,500)	\$ (10,800)
Proposed Assessment (\$/acre)	\$ 6.00	\$ 10.00	\$ 14.00	\$ 18.00	\$ 18.00

As shown in **Table 5-1**, it is proposed to fund a portion of the operating costs over the next three years by drawing on existing reserves to offset costs and allow the assessment to incrementally increase to the proposed maximum rate. The actual assessment rate will be set annually by the Board, based on the budget needs, but will not exceed the proposed maximum rate of \$18.00/acre over the next five (5) years for all assessable parcels. This Proposition 218 election is not limited to a five-year period since a similar level of annual costs is expected to occur every year into the future. Starting in Fiscal Year 2029-30 the Agency is proposing to increase the \$18.00/acre land-based assessment each year based on the increase in the consumer price index (CPI) up to a maximum of 3% per year. The assessment escalator of increasing the assessment rate by the increase in the consumer price index (CPI) up to a maximum of 3% per year allows the Agency to levy future assessments after the initial five years to cover anticipated increases in operating costs without having to incur the expense of routinely repeating the Proposition 218 process.

For example, assuming the maximum escalation factor of 3%, the assessment rate in FY 2029-30 would be up to \$18.54 (\$18.00 x 1.03), the assessment rate in FY 2030-31 would be up to \$19.10 (\$18.54 x 1.03), and so on.

It will be up to the Board of Directors to set the annual assessment rate and the Board may choose to set the annual rate lower than the maximum rate justified in this report and approved by the landowners.

If a higher assessment rate is necessary to meet the Agency’s SGMA obligations as a result of unexpected additional expenditures during implementation of the GSP, the Board will again have to comply with the Proposition 218 process to increase assessments beyond those rates identified herein.

5.2.1. Assessment Roll

Attachment A is the 2024 NFKGSA assessment roll for Kings County and Fresno County. This assessment roll serves as the basis for providing notice to each landowner in the Agency, identifying each landowner, the parcels they own as reflected in County records, and the assessable acreage for each parcel.

The roll also documents the weighted voting for the proposed assessment. The voting is directly related to the maximum annual assessment rate over the next five years of \$18.00 per acre multiplied by the acreage of each parcel; the votes (maximum annual assessment) are shown for each parcel. Thus, the voting is based on the proposed assessment for each parcel as a proportionate share of the total. For passage of the Proposition 218 assessments, 50% plus one vote of the total amount of the returned ballots is required.

5.3. Conclusion

The primary objective of the Board of Directors regarding revenues is to ensure that the Agency's expenditures are truly necessary and that those costs are allocated in a fair and equitable manner. Based on the revenue objectives, the Agency's proposal is to fund its annual operations and future activities for the benefit of all assessable parcels within the Agency through land-based assessments.

Absent the creation of the Agency (or a similar entity) and funding by the proposed assessment, Agency landowners would have no direct representation for complying with SGMA. Without such representation, the SWRCB would take corrective action as provided by SGMA. However, with this proposed rate structure, properties will continue to receive a special benefit from the Agency in complying with the requirements of SGMA on behalf of its landowners. If funding for the GSA is not approved, reserves will be depleted over a two-year period and if the GSA became insolvent, the landowners would pay higher fees to the State and be left subject to regulation and oversight of the SWRCB.

6. IMPLEMENTATION PROCEDURES

Based on an examination of procedural options available to the Agency's Board of Directors, it is the Engineer's opinion that the proposed assessment structure offers an equitable procedure to the Agency to generate revenues for its operations and proposed efforts for SGMA compliance. The Agency intends to proceed with an election process complying with the provisions of Article XIII D of the California Constitution to allow for the collection of a land based assessment.

The Agency Board of Directors will be asked to: (a) approve and accept the Engineer's Report; (b) set a public hearing on the proposed assessments; and (c) authorize a Proposition 218 election to mail (i) notices to landowners informing them of the proposed assessment and (ii) ballots for them to cast in the election. At the public hearing, the Agency will state its intentions and justifications for pursuing a Proposition 218 election, take into consideration any objections to the proposed assessment rate, and count the ballots received as of the close of the hearing. A majority vote approval of the ballots

received is necessary for the Agency to implement the assessments in accordance with the Maximum Assessment Rate Schedule of \$18.00 per acre over the next five (5) years for all assessable parcels within the territory of the Agency. If a majority vote supports the Proposition 218 election, the Agency Board will have the authority to implement the assessments annually at its discretion, not to exceed the maximum annual assessment rate of \$18.00/acre over the next 5-years and the rate of \$18.00 per acre with an escalation factor after 5-years.

If approved, the annual assessment would be forwarded to the applicable Fresno County or Kings County Tax Collector/Assessor's office, and the County would then apply the assessment to the property tax bill of the parcels within the GSA for collection. Within the constraints of the property tax assessment process as prescribed by State regulation, the County would collect the funds for the assessments through the property tax collection process and then disperse the funds accordingly to the GSA. These revenues, if approved, are anticipated to be levied in the fall of 2024 and payable with County taxes in December 2024 and April 2025 and each subsequent December and April thereafter.

7. REFERENCES

Proposition 218, Local Agency Guidelines for Compliance, 2007 Update (May 2007) Association of California Water Agencies

Sustainable Groundwater Management Act, and related provisions, effective January 1, 2016, [http://groundwater.ca.gov/docs/2014 Sustainable Groundwater Management Legislation with 2015 amends 1-15-2016.pdf](http://groundwater.ca.gov/docs/2014_Sustainable_Groundwater_Management_Legislation_with_2015_amends_1-15-2016.pdf)

Bulletin No. 118, California's Groundwater, 2003 and 2016 Interim Update
California Department of Water Resources

North Fork Kings GSA Groundwater Sustainability Plan, January 2020. Provost & Pritchard Consulting Group

Revised North Fork Kings GSA Groundwater Sustainability Plan, July 2022.
Provost & Pritchard Consulting Group

Fresno County Assessor's Office, Ownership Records, March 2024

Kings County Assessor's Office, Ownership Records, March 2024

California Department of Water Resources, Groundwater Information Center Interactive Map Application,
https://gis.water.ca.gov/app/gicima/#bookmark_DepthBelowGroundSurface

Attachment A

2024 NFKGSA Assessment Roll

APN	Owner Name	Assessed Acres	Proposed Assessment	County
002-050-001	FINCA DEL RIO LP	73.02	\$ 1,314.36	Kings
002-050-002	2004 WILSON FAMILY TRUST	70.20	\$ 1,263.60	Kings
002-050-003	KINGSBURG APPLE PARTNERS LTD A LTD PTP	16.60	\$ 298.80	Kings
002-060-001	KINGSBURG APPLE PARTNERS LTD A LTD PTP	79.80	\$ 1,436.40	Kings
002-060-003	2004 WILSON FAMILY TRUST	3.48	\$ 62.64	Kings
002-060-017	DUTCH JOHN CUT BOARD OF CONTROL	3.02	\$ 54.36	Kings
002-060-018	KINGSBURG APPLE PARTNERS LTD A LTD PTP	5.62	\$ 101.16	Kings
004-010-002	L&J VANDERHAM PROPERTIES LLC	156.47	\$ 2,816.46	Kings
004-010-003	NETTO, DELIA FAMILY ENDOWMENT TRUST	202.09	\$ 3,637.62	Kings
004-010-004	NETTO, DELIA FAMILY ENDOWMENT TRUST	119.08	\$ 2,143.44	Kings
004-010-005	ERROTABERE, JEAN E & COLLEEN K TRUST	2.00	\$ 36.00	Kings
004-010-006	L&J VANDERHAM PROPERTIES LLC	154.02	\$ 2,772.36	Kings
004-010-007	SANDRIDGE PARTNERS LP	102.21	\$ 1,839.78	Kings
004-010-008	ROSA FARMS LP	4.90	\$ 88.20	Kings
004-010-010	RIVERDALE RANCH LLC 67%	2.57	\$ 46.26	Kings
004-010-013	NETTO, DELIA FAMILY ENDOWMENT TRUST O	80.00	\$ 1,440.00	Kings
004-010-014	USA GOVERNMENT	3.08	\$ 55.44	Kings
004-010-015	NETTO, DELIA FAMILY ENDOWMENT TRUST	76.92	\$ 1,384.56	Kings
004-010-016	ERROTABERE, REMI P & MAUREEN E H/W	1.27	\$ 22.86	Kings
004-010-018	NETTO, DELIA FAMILY ENDOWMENT TRUST	43.38	\$ 780.84	Kings
004-010-019	MORGAN BRUCE J	15.62	\$ 281.16	Kings
004-010-020	MORGAN BRUCE J	19.09	\$ 343.62	Kings
004-010-022	ERROTABERE, REMI P & MAUREEN E	0.62	\$ 11.16	Kings
004-010-023	ERROTABERE JEAN E & COLLEEN FAM TRUST	160.02	\$ 2,880.36	Kings
004-020-002	PROPER PARTNER LLC 75% & SINGH SUHKBIR 25%	74.26	\$ 1,336.68	Kings
004-020-004	NETTO, DELIA FAMILY ENDOWMENT TRUST O	85.23	\$ 1,534.14	Kings
004-020-006	PROPER PARTNER LLC 75% & SINGH SUHKBIR 25%	161.24	\$ 2,902.32	Kings
004-020-007	PROPER PARTNER LLC 75% & SINGH SUHKBIR 25%	74.60	\$ 1,342.80	Kings
004-020-009	P3M&A3M FARMS LLC	82.80	\$ 1,490.40	Kings
004-020-013	PROPER PARTNER LLC 75% & SINGH SUHKBIR 25%	77.95	\$ 1,403.10	Kings
004-020-014	G&M FARMS LLC	163.85	\$ 2,949.30	Kings
004-020-015	G&M FARMS LLC	160.11	\$ 2,881.98	Kings
004-020-016	G&M FARMS LLC	155.69	\$ 2,802.42	Kings
004-030-002	RIVERDALE RANCH LLC 67%	87.14	\$ 1,568.52	Kings
004-030-003	CRESCENT CANAL CO	19.89	\$ 358.02	Kings
004-030-004	RIVERDALE RANCH LLC 67%	29.05	\$ 522.90	Kings
004-030-006	NETTO, DELIA FAMILY ENDOWMENT TRUST	42.36	\$ 762.48	Kings
004-030-007	P3M&A3M FARMS LLC	320.00	\$ 5,760.00	Kings
004-030-009	RIVERDALE RANCH LLC 67%	65.63	\$ 1,181.34	Kings
004-030-012	RIVERDALE RANCH LLC 67%	254.52	\$ 4,581.36	Kings
004-030-013	KUCKENBAKER, MICHAEL A & SUSAN E TRUST	15.00	\$ 270.00	Kings
004-030-014	RIVERDALE RANCH LLC 67%	5.00	\$ 90.00	Kings
004-030-015	KUCKENBAKER, MICHAEL A & SUSAN E TRUST	5.00	\$ 90.00	Kings

APN	Owner Name	Assessed Acres	Proposed Assessment	County
004-040-001	ROSA FARMS LP	38.81	\$ 698.58	Kings
004-040-002	ROSA FARMS LP	127.38	\$ 2,292.84	Kings
004-040-006	GRAIN MILL GROUP LP	60.00	\$ 1,080.00	Kings
004-040-007	GRAIN MILL GROUP LP	11.55	\$ 207.90	Kings
004-040-008	GRAIN MILL GROUP LP	12.67	\$ 228.06	Kings
004-040-010	GRAIN MILL GROUP LP	77.00	\$ 1,386.00	Kings
004-040-011	GRAIN MILL GROUP LP	18.49	\$ 332.82	Kings
004-040-013	GRAIN MILL GROUP LP	26.63	\$ 479.34	Kings
004-040-015	GRAIN MILL GROUP LP	48.62	\$ 875.16	Kings
004-040-021	GREEN GOLD PISTACHIO LLC	85.26	\$ 1,534.68	Kings
004-040-023	GREEN GOLD PISTACHIO LLC	144.77	\$ 2,605.86	Kings
004-040-025	ROSA FARMS LP	20.00	\$ 360.00	Kings
004-040-026	GRAIN MILL GROUP LP	119.97	\$ 2,159.46	Kings
004-040-027	MADER, CLAUDIA A TRUST THE	8.59	\$ 154.62	Kings
004-040-028	MADER, CLAUDIA A TRUST THE	28.32	\$ 509.76	Kings
004-040-030	PARSA FARMS LLC	8.60	\$ 154.80	Kings
004-040-033	HIGUERA, ROBERTO A 50%	1.00	\$ 18.00	Kings
004-040-034	POWER DEVIN & DIANE	8.20	\$ 147.60	Kings
004-040-035	GRAIN MILL GROUP LP	2.59	\$ 46.62	Kings
004-040-036	PARSA FARMS LLC	22.77	\$ 409.86	Kings
004-040-037	BATTH, SATBEAR & GUNJAN FAM TRUST	40.00	\$ 720.00	Kings
004-040-038	GRAIN MILL GROUP LP	17.50	\$ 315.00	Kings
004-040-039	GRAIN MILL GROUP LLC	2.50	\$ 45.00	Kings
004-040-044	MIRANDA, LEONEL	9.00	\$ 162.00	Kings
004-040-045	GONZALEZ, SALVADOR	5.67	\$ 102.06	Kings
004-040-046	GONZALEZ, SALVADOR G	2.50	\$ 45.00	Kings
004-040-047	HERNANDEZ, BEATRICE P	2.50	\$ 45.00	Kings
004-040-048	MIRANDA, LEONEL	5.50	\$ 99.00	Kings
004-040-049	GRAIN MILL GROUP LP	6.75	\$ 121.50	Kings
004-040-050	MITTOWER, THOMAS A & LINDA M H/W	1.59	\$ 28.62	Kings
004-040-051	MITTOWER, THOMAS A & LINDA M H/W	1.41	\$ 25.38	Kings
004-040-052	BATTH, SATBEAR & GUNJAN FAM TRUST	39.42	\$ 709.56	Kings
004-040-053	PARSA FARMS LLC	37.48	\$ 674.64	Kings
004-050-005	SHELLEY, THOMAS E & MELANIE H/W 50%	38.49	\$ 692.82	Kings
004-050-007	GRAIN MILL GROUP LP	18.45	\$ 332.10	Kings
004-050-009	PEDROZA, JOSE H P & JESSICA PATINO H/W	15.48	\$ 278.64	Kings
004-050-010	HILL, AARON F & GLADYS M 2004 REV TRUST	13.28	\$ 239.04	Kings
004-050-011	MELLO, JAMES R & PEGGY L H/W	11.22	\$ 201.96	Kings
004-050-014	SHELLEY, TOM E & MELANIE A H/W 50%	20.00	\$ 360.00	Kings
004-050-016	AYALA FAMILY TRUST OF 2018 THE	40.00	\$ 720.00	Kings
004-050-023	LOOGMAN, PETER J JR & DIANE R REV TRUST	9.62	\$ 173.16	Kings
004-050-024	BROWN, STEPHEN & SANDRA J H/W	19.55	\$ 351.90	Kings
004-050-026	BROWN, FRANK S LLC	17.88	\$ 321.84	Kings

APN	Owner Name	Assessed Acres	Proposed Assessment	County
004-050-030	JIMENEZ, FREDERICO D 50%	28.86	\$ 519.48	Kings
004-050-033	LOOGMAN, PETER J JR LIVING TRUST	57.08	\$ 1,027.44	Kings
004-050-034	HURST, JOHN C III	32.50	\$ 585.00	Kings
004-050-039	BRATTON, LUTHER B JR & BARBARA J TRUST	37.62	\$ 677.16	Kings
004-050-040	ALVES, FERNANDO & ARMINDA LIV TRUST	14.00	\$ 252.00	Kings
004-050-045	BRATTON, LUTHER B JR & BARBARA J TRUST	34.38	\$ 618.84	Kings
004-050-046	BRATTON, LUTHER B JR & BARBARA J TRUST	28.49	\$ 512.82	Kings
004-050-047	BRATTON, LUTHER B JR & BARBARA J TRUST	20.00	\$ 360.00	Kings
004-050-050	FINDLEY, STEVEN D REV TRUST	6.58	\$ 118.44	Kings
004-050-051	PARSA FARMS LLC	57.49	\$ 1,034.82	Kings
004-050-052	TEIXEIRA, MARIO & ANALIA J H/W	2.00	\$ 36.00	Kings
004-050-057	ALVES, FERNANDO	5.11	\$ 91.98	Kings
004-050-058	SHELLEY, THOMAS J	20.00	\$ 360.00	Kings
004-050-063	THOMAS, ANTHONY F & NANCY M H/W	10.00	\$ 180.00	Kings
004-050-064	GRAIN MILL GROUP LP	15.12	\$ 272.16	Kings
004-050-065	SNOW, MICHAEL L & ARIKA M H/W	3.00	\$ 54.00	Kings
004-050-066	PARSA FARMS LLC	52.15	\$ 938.70	Kings
004-050-067	PARSA FARMS LLC	60.00	\$ 1,080.00	Kings
004-050-068	PARSA FARMS LLC	20.00	\$ 360.00	Kings
004-050-070	BORGES, JOHN G & GLORIA M H/W JT	2.72	\$ 48.96	Kings
004-050-071	BORGES, JOHN G & GLORIA M H/W JT	2.72	\$ 48.96	Kings
004-050-072	ERVIN, HAROLD D & LOIS V TRUST	3.01	\$ 54.18	Kings
004-050-073	BROWN, FRANK S LLC	30.29	\$ 545.22	Kings
004-050-075	SIMAS, JOHN C & JOHN C JR LF EST F/S	0.54	\$ 9.72	Kings
004-050-076	BROWN, FRANK S LLC	1.51	\$ 27.18	Kings
004-050-077	LOOGMAN, PETER J JR LIVING TRUST	16.76	\$ 301.68	Kings
004-050-078	LOOGMAN, PETER J JR LIVING TRUST	14.44	\$ 259.92	Kings
004-050-079	WHARTON, BERTHA	2.50	\$ 45.00	Kings
004-050-080	HORRIGAN, BARBARA M TRUST	2.50	\$ 45.00	Kings
004-050-081	SA9 PROPERTIES LLC	29.73	\$ 535.14	Kings
004-050-089	THOMAS, ANTHONY F & NANCY M H/W	22.84	\$ 411.12	Kings
004-050-096	SHELLEY, THOMAS E & MELANIE H/W 50%	1.52	\$ 27.36	Kings
004-050-097	SHELLEY TOM E & MELANIE A 33.34%	12.51	\$ 225.18	Kings
004-050-098	MORENO, RUDY J JR & CYNTHIA S H/W	2.50	\$ 45.00	Kings
004-050-099	SHELLEY TOM E & MELANIE A 33.34%	5.00	\$ 90.00	Kings
004-050-100	MELLO, MICHAEL E 50%	6.74	\$ 121.32	Kings
004-050-101	MELLO, JOAQUIN S & JANELLE H/W	3.26	\$ 58.68	Kings
004-050-103	THOMAS, ANTHONY F & NANCY M H/W	18.26	\$ 328.68	Kings
004-050-104	HUNT JOSHUA D & PUTNAM BRITTANY S	1.00	\$ 18.00	Kings
004-050-105	ERVIN FAMILY TRUST THE	1.82	\$ 32.76	Kings
004-050-106	SHELLEY, THOMAS E & MELANIE H/W 50%	11.63	\$ 209.34	Kings
004-050-107	THOMAS, ANTHONY F & NANCY M H/W	9.63	\$ 173.34	Kings
004-050-108	THOMAS, ANTHONY F & NANCY M H/W	9.63	\$ 173.34	Kings

APN	Owner Name	Assessed Acres	Proposed Assessment	County
004-050-109	SHELLEY, THOMAS E & MELANIE H/W 50%	38.25	\$ 688.50	Kings
004-050-110	SHELLEY, THOMAS E & MELANIE H/W 50%	7.32	\$ 131.76	Kings
004-050-111	SHELLEY, THOMAS E & MELANIE H/W 50%	7.13	\$ 128.34	Kings
004-050-112	SHELLEY, THOMAS E & MELANIE H/W 50%	19.67	\$ 354.06	Kings
004-050-113	SHELLEY, THOMAS E & MELANIE H/W 50%	19.60	\$ 352.80	Kings
004-050-114	CROUCH, AARON W & ERICA D H/W	10.00	\$ 180.00	Kings
004-050-115	THOMAS ANTHONY & NANCY	30.00	\$ 540.00	Kings
004-050-116	ERVIN, HAROLD D & LOIS V TRUST	21.08	\$ 379.44	Kings
004-050-117	ERVIN, HAROLD D & LOIS V TRUST	8.64	\$ 155.52	Kings
004-050-118	DEWEY, JASON & KATIE H/W	4.81	\$ 86.58	Kings
004-050-119	LOOGMAN, PETER J JR LIVING TRUST	19.24	\$ 346.32	Kings
004-050-120	LOOGMAN, PETER J JR LIVING TRUST	10.35	\$ 186.30	Kings
004-050-125	GRAIN MILL GROUP LP	26.30	\$ 473.40	Kings
004-050-126	GRAIN MILL GROUP LP	38.50	\$ 693.00	Kings
004-050-127	GRAIN MILL GROUP LP	24.50	\$ 441.00	Kings
004-050-128	GRAIN MILL GROUP LP	27.70	\$ 498.60	Kings
004-050-129	KERCHER, WAYNE & CHRISTINE LIVING TRUST	7.24	\$ 130.32	Kings
004-050-130	LOOGMAN, PETER J & DIANE R REVOC TRUST	17.52	\$ 315.36	Kings
004-050-131	THOMAS, DENNIS	4.65	\$ 83.70	Kings
004-050-132	LOWREY, SANDRA L & PAUL A W/H	10.36	\$ 186.48	Kings
004-050-133	HURST, LONDON C & ANGELA C REV LIV TRUST	10.00	\$ 180.00	Kings
004-050-134	COUCH, HERSHEL L & JANETTE R H/W 66%	10.00	\$ 180.00	Kings
004-050-139	SHELLEY, THOMAS E & MELANIE H/W 50%	16.07	\$ 289.26	Kings
004-050-140	SHELLEY, THOMAS E & MELANIE H/W 50%	3.03	\$ 54.54	Kings
004-050-141	SHELLEY, THOMAS E & MELANIE H/W 50%	20.00	\$ 360.00	Kings
004-050-142	SHELLEY, THOMAS E & MELANIE H/W 50%	20.01	\$ 360.18	Kings
004-050-143	SHELLEY, THOMAS E & MELANIE H/W 50%	19.09	\$ 343.62	Kings
004-050-147	GRAIN MILL GROUP LP	20.13	\$ 362.34	Kings
004-050-148	GRAIN MILL GROUP LP	20.31	\$ 365.58	Kings
004-050-149	GRAIN MILL GROUP LP	42.13	\$ 758.34	Kings
004-050-151	PEDROZA, JOSE H P & JESSICA PATINO H/W	7.96	\$ 143.28	Kings
004-050-152	MCMILLAN FAMILY TRUST	1.14	\$ 20.52	Kings
004-061-001	ESPINOZA, FABIAN & ESTHER T H/W	1.00	\$ 18.00	Kings
004-061-002	VASQUEZ, RIGOBERTO & SILVIA O DE H/W	1.61	\$ 28.98	Kings
004-061-003	PITTS, FRANK L & ELIZABETH M H/W	16.00	\$ 288.00	Kings
004-061-004	NUNES, JOHN J V & KARLY M H/W	2.50	\$ 45.00	Kings
004-061-005	NUNES, JOSEPH R & VERNA L H/W	1.50	\$ 27.00	Kings
004-061-007	COELHO, JUNE A	3.55	\$ 63.90	Kings
004-061-008	COELHO, JUNE A	2.50	\$ 45.00	Kings
004-061-009	GREEN, JUDITH C 50%	58.20	\$ 1,047.60	Kings
004-061-010	MUSGRAVE, BARBARA N LIVING TRUST	2.50	\$ 45.00	Kings
004-061-011	BROOKS, PAUL & KAREN LIV TRUST	3.50	\$ 63.00	Kings
004-061-012	ARO PISTACHIOS INC 50% & ORANDI, ADAM R 50%	3.50	\$ 63.00	Kings

APN	Owner Name	Assessed Acres	Proposed Assessment	County
004-061-013	ARO PISTACHIOS INC 50% & ORANDI, ADAM R 50%	3.50	\$ 63.00	Kings
004-061-014	ARO PISTACHIOS INC 50% & ORANDI, ADAM R 50%	17.63	\$ 317.34	Kings
004-061-015	RIVERDALE RANCH LLC	34.00	\$ 612.00	Kings
004-061-016	RIVERDALE RANCH LLC	21.00	\$ 378.00	Kings
004-061-017	RABER, DUSTIN & JULEE H/W	8.93	\$ 160.74	Kings
004-061-018	ARO PISTACHIOS INC 50% & ORANDI, ADAM R 50%	18.67	\$ 336.06	Kings
004-061-019	RIVERDALE RANCH LLC	77.74	\$ 1,399.32	Kings
004-061-020	ARO PISTACHIOS INC 50% & ORANDI, ADAM R 50%	16.03	\$ 288.54	Kings
004-061-021	ARO PISTACHIOS INC 50% & ORANDI, ADAM R 50%	41.97	\$ 755.46	Kings
004-061-022	RODRIGUEZ, MIGUEL C & MARISELA G LIV TRS	2.50	\$ 45.00	Kings
004-061-023	GREEN, JUDITH C 50%	16.90	\$ 304.20	Kings
004-061-025	MCCARTHY LCI HOLDINGS INC	19.39	\$ 349.02	Kings
004-061-026	MCCARTHY LCI HOLDINGS INC	10.11	\$ 181.98	Kings
004-061-027	MCCARTHY LCI HOLDINGS INC	2.50	\$ 45.00	Kings
004-061-028	PITTS, FRANK L & ELIZABETH M H/W	2.00	\$ 36.00	Kings
004-061-029	VILLARREAL, WAYNE R	9.75	\$ 175.50	Kings
004-061-030	MCCARTHY LCI HOLDINGS INC	19.40	\$ 349.20	Kings
004-061-031	GREEN, JUDITH C 50%	19.40	\$ 349.20	Kings
004-061-032	MCCARTHY LCI HOLDINGS INC	106.87	\$ 1,923.66	Kings
004-061-033	COELHO, JUNE A	0.29	\$ 5.22	Kings
004-062-002	SHELLEY, LEON REVOC TRUST	19.55	\$ 351.90	Kings
004-062-003	THOMAS, TONY F & NANCY M H/W	63.22	\$ 1,137.96	Kings
004-062-006	MENDES, MICHAEL J	1.10	\$ 19.80	Kings
004-062-009	DOSS, NOLON M III & JOANNE D TRUST	29.15	\$ 524.70	Kings
004-062-010	SHELLEY, TOM & MELANIE H/W 50%	54.09	\$ 973.62	Kings
004-062-011	RIVERDALE RANCH LLC	52.28	\$ 941.04	Kings
004-062-012	SHELLEY, THOMAS E & MELANIE H/W 50%	20.00	\$ 360.00	Kings
004-062-013	SHELLEY, THOMAS E & MELANIE H/W 50%	20.00	\$ 360.00	Kings
004-062-014	SHELLEY, THOMAS E & MELANIE H/W 50%	54.59	\$ 982.62	Kings
004-062-015	ARO PISTACHIOS INC 50% & ORANDI, ADAM R 50%	52.45	\$ 944.10	Kings
004-062-016	BOAM, MATTHEW A & CELIA B H/W	0.40	\$ 7.20	Kings
004-062-017	RIVERDALE RANCH LLC	45.20	\$ 813.60	Kings
004-062-018	MENDES, TONY J & PHYLLIS L H/W	17.50	\$ 315.00	Kings
004-062-019	HARVICK, KAREN L	2.50	\$ 45.00	Kings
004-062-022	CHAVANA, JAVIER & ALIDA L DE H/W	16.95	\$ 305.10	Kings
004-062-023	MACIEL, EDWARD & ADEIDA H/W	2.50	\$ 45.00	Kings
004-062-027	NUNO, ANTONIO & CLAUDIA H/W	9.78	\$ 176.04	Kings
004-062-028	TORRES, VICTOR M & SOSIMA R H/W	9.78	\$ 176.04	Kings
004-062-029	THOMAS, ANTHONY F & NANCY M H/W	19.54	\$ 351.72	Kings
004-062-030	JACOBSEN, RICHARD N SEP PPY TRUST	4.89	\$ 88.02	Kings
004-062-031	JACOBSEN, RICHARD N SEP PPY TRUST	4.89	\$ 88.02	Kings
004-062-032	GORDON, DALE H	9.77	\$ 175.86	Kings
004-062-033	SHELLY, THOMAS E	17.01	\$ 306.18	Kings

APN	Owner Name	Assessed Acres	Proposed Assessment	County
004-062-034	WOODS, PATSY R REVOC TRUST	2.55	\$ 45.90	Kings
004-062-035	COOK, OBIE & LUCILLE H/W LF EST	13.49	\$ 242.82	Kings
004-062-036	COOK, PAUL	10.00	\$ 180.00	Kings
004-062-037	GREEN, JUDITH C 50%	68.02	\$ 1,224.36	Kings
004-062-038	THOMAS, TONY F & NANCY M H/W	3.18	\$ 57.24	Kings
004-062-039	SHELLEY, LEON REVOC TRUST	0.91	\$ 16.38	Kings
004-062-042	ROUSH, MARY LIVING TRUST	27.49	\$ 494.82	Kings
004-062-045	ROUSH, GLENN L & KIMBERLY D H/W	13.18	\$ 237.24	Kings
004-062-046	ROUSH, GLENN L & KIMBERLY D H/W	1.08	\$ 19.44	Kings
004-062-047	ROUSH, GLENN L & KIMBERLY D H/W	13.57	\$ 244.26	Kings
004-062-048	ROUSH, GLENN L	8.33	\$ 149.94	Kings
004-062-049	ROUSH, RAYMOND JR & DONNA J H/W	2.50	\$ 45.00	Kings
004-062-050	ROUSH, RAYMOND JR & DONNA J H/W	2.50	\$ 45.00	Kings
004-062-051	ROUSH, GLENN L	10.00	\$ 180.00	Kings
004-070-001	THOMAS, TONY F & NANCY M H/W	9.38	\$ 168.84	Kings
004-070-002	THOMAS, TONY F & NANCY M H/W	28.46	\$ 512.28	Kings
004-070-004	WHARTON, MYRNA J ESTATE	0.50	\$ 9.00	Kings
004-070-006	BATISTA, THOMAS M REV LIV TRUST	0.50	\$ 9.00	Kings
004-070-007	BATISTA, THOMAS M REV LIV TRUST	0.25	\$ 4.50	Kings
004-070-009	HARMON, WESLEY D	2.00	\$ 36.00	Kings
004-070-010	AVILA, MARY J REV TRUST	14.18	\$ 255.24	Kings
004-070-015	SHELLEY, TOM & MELANIE H/W 50%	24.88	\$ 447.84	Kings
004-070-017	DOSS, NOLON M III & JOANNE D TRUST	9.15	\$ 164.70	Kings
004-070-019	AVILA, MARY J REV TRUST	10.00	\$ 180.00	Kings
004-070-021	AVILA, THOMAS C FAM TRUST	31.88	\$ 573.84	Kings
004-070-022	AVILA, THOMAS C FAM TRUST	10.00	\$ 180.00	Kings
004-070-023	ROSA FARMS LP	36.37	\$ 654.66	Kings
004-070-024	ROSA FARMS LP	20.36	\$ 366.48	Kings
004-070-026	S3 GROUP LLC	14.40	\$ 259.20	Kings
004-070-029	AVILA, MARY J REV TRUST	15.04	\$ 270.72	Kings
004-070-031	CONTENTE, JOAQUIN C JR	0.42	\$ 7.56	Kings
004-070-032	ROSA FARMS LP	37.07	\$ 667.26	Kings
004-070-033	ROSA FARMS LP	56.00	\$ 1,008.00	Kings
004-070-034	DOUBLE N FARMS A PTP	53.75	\$ 967.50	Kings
004-070-036	ROSA FARMS LP	78.00	\$ 1,404.00	Kings
004-070-037	ROSA FARMS LP	19.62	\$ 353.16	Kings
004-070-038	ROSA FARMS LP	10.00	\$ 180.00	Kings
004-070-039	ROSA FARMS LP	40.00	\$ 720.00	Kings
004-070-041	STROLE, RANDY D	40.00	\$ 720.00	Kings
004-070-042	STROLE, RANDY D	28.18	\$ 507.24	Kings
004-070-043	STROLE, RANDY D	10.27	\$ 184.86	Kings
004-070-044	ROSA FARMS LP	37.19	\$ 669.42	Kings
004-070-045	ROSA FARMS LP	24.72	\$ 444.96	Kings

APN	Owner Name	Assessed Acres	Proposed Assessment	County
004-070-049	I LOVE LIVING, INC	0.69	\$ 12.42	Kings
004-070-050	GATES, RYAN C FAMILY TRUST	0.06	\$ 1.08	Kings
004-070-058	SHELLEY, LEON REVOC TRUST	6.74	\$ 121.32	Kings
004-070-060	AVILA, MARY J REV TRUST	21.59	\$ 388.62	Kings
004-070-061	AVILA, MARY J REV TRUST	9.40	\$ 169.20	Kings
004-070-063	SHELLEY, LEON REVOC TRUST	1.76	\$ 31.68	Kings
004-070-064	CONTENTE, JOAQUIN C JR	69.58	\$ 1,252.44	Kings
004-070-065	BORGES, JOHNNY M JR & SUSAN E H/W	2.50	\$ 45.00	Kings
004-070-069	HAWKINS, JIMMY C LIV TRUST	1.00	\$ 18.00	Kings
004-070-073	AVILA, MARY J REV TRUST	1.27	\$ 22.86	Kings
004-070-074	ROSA FARMS LP	4.08	\$ 73.44	Kings
004-070-077	THOMAS, ANTHONY F & NANCY M H/W	4.13	\$ 74.34	Kings
004-070-079	S3 GROUP LLC	55.75	\$ 1,003.50	Kings
004-070-080	TURNER MICHAEL E & ADELINA A	2.51	\$ 45.18	Kings
004-070-081	SHELLEY, TOM & MELANIE H/W 50%	2.85	\$ 51.30	Kings
004-070-082	ROSA FARMS LP	3.03	\$ 54.54	Kings
004-070-083	DOUBLE N FARMS A PTP	1.82	\$ 32.76	Kings
004-070-087	THOMAS, TONY F & NANCY M H/W	2.77	\$ 49.86	Kings
004-070-088	ROSA FARMS LP	40.00	\$ 720.00	Kings
004-070-089	ROSA FARMS LP	10.00	\$ 180.00	Kings
004-070-090	ROSA FARMS LP	10.00	\$ 180.00	Kings
004-070-091	ROSA, MARK A	7.81	\$ 140.58	Kings
004-070-092	ROSA FARMS LP	9.69	\$ 174.42	Kings
004-070-093	ROSA FARMS LP	10.00	\$ 180.00	Kings
004-070-094	ROSA FARMS LP	30.00	\$ 540.00	Kings
004-070-095	AVILA, MARY J REV TRUST	0.37	\$ 6.66	Kings
004-070-096	AGUEDA, MIKE & DOTTIE LIVING TRUST	1.20	\$ 21.60	Kings
004-070-097	AGUEDA, MIKE & DOTTIE LIVING TRUST	68.80	\$ 1,238.40	Kings
004-070-098	AVILA, MARY J REV TRUST	16.69	\$ 300.42	Kings
004-070-099	AVILA, MARY J REV TRUST	3.61	\$ 64.98	Kings
004-070-100	POWERS, DEBORAH LIVING TRUST	5.45	\$ 98.10	Kings
004-070-101	POWERS, DEBORAH LIVING TRUST	8.12	\$ 146.16	Kings
004-070-102	THOMAS, TONY & NANCY H/W	10.00	\$ 180.00	Kings
004-070-103	THOMAS, ANTHONY F & NANCY M H/W	2.62	\$ 47.16	Kings
004-070-104	DE VRIES, STEVEN & DAWN H/W	1.43	\$ 25.74	Kings
004-070-105	DE VRIES, STEVEN & DAWN H/W	0.26	\$ 4.68	Kings
004-070-106	DOUBLE N FARMS A PTP	2.67	\$ 48.06	Kings
004-070-107	DOUBLE N FARMS A PTP	57.74	\$ 1,039.32	Kings
004-080-007	LOOGMAN, PETER J JR LIVING TRUST	38.80	\$ 698.40	Kings
004-080-008	LOOGMAN, JIM & NANCY H/W	40.00	\$ 720.00	Kings
004-080-013	STROLE, RANDY D	47.90	\$ 862.20	Kings
004-080-014	CAMPISI LIVING TRUST 33.334%	5.24	\$ 94.32	Kings
004-080-016	STROLE, RANDY D	53.43	\$ 961.74	Kings

APN	Owner Name	Assessed Acres	Proposed Assessment	County
004-080-019	STROLE, RANDY D	20.00	\$ 360.00	Kings
004-080-021	VERBOON JAMES E & CAROLE C FAM REV LIV TRST	29.69	\$ 534.42	Kings
004-080-022	BHULLAR, SUKHJIT S & MANDEEP K H/W	38.42	\$ 691.56	Kings
004-080-033	DENISON FAMILY REV LIVING TRUST	2.00	\$ 36.00	Kings
004-080-036	STOLE, RANDY D	2.81	\$ 50.58	Kings
004-080-037	HARMON, WESLEY D TRUST	0.25	\$ 4.50	Kings
004-080-041	OSBORNE, BRIAN	0.59	\$ 10.62	Kings
004-080-042	OSBORNE, TIM	0.84	\$ 15.12	Kings
004-080-048	RANDALL GEORGE L	5.09	\$ 91.62	Kings
004-080-050	STROLE, RANDY D	20.00	\$ 360.00	Kings
004-080-055	STROLE, RANDY D	2.50	\$ 45.00	Kings
004-080-056	STROLE, RANDY D	2.50	\$ 45.00	Kings
004-080-061	STROLE, RANDY D	32.41	\$ 583.38	Kings
004-080-062	STROLE, MARK S	19.00	\$ 342.00	Kings
004-080-063	VERBOON, JAMES E & CAROLE C REV FAM TR	20.00	\$ 360.00	Kings
004-080-064	VERBOON JAMES E & CAROLE C FAM REV LIV TRST	38.00	\$ 684.00	Kings
004-080-065	LEASURE, LELAND R	3.04	\$ 54.72	Kings
004-080-066	ROSE, TIMOTHY M	2.93	\$ 52.74	Kings
004-080-067	STROLE, MARK S	1.89	\$ 34.02	Kings
004-080-068	STROLE, MARK S	15.00	\$ 270.00	Kings
004-080-077	NESTER, R P JR & K L G REV FAM TRUST	0.60	\$ 10.80	Kings
004-080-079	LOOGMAN, PETER J JR LIVING TRUST	1.18	\$ 21.24	Kings
004-080-085	LOOGMAN, PETER J JR & DIANE R REV TRUST	11.76	\$ 211.68	Kings
004-080-086	NESTER, R P JR & K L G REV FAMILY TRUST	8.98	\$ 161.64	Kings
004-080-087	LOOGMAN, PETER J JR & DIANE R REV TRUST	1.51	\$ 27.18	Kings
004-080-088	NESTER, R P JR & K L G REV FAMILY TRUST	20.00	\$ 360.00	Kings
004-080-089	NESTER, R P JR & K L G REV FAMILY TRUST	78.75	\$ 1,417.50	Kings
004-080-090	MATOS, MANUEL F & MARY F H/W	1.76	\$ 31.68	Kings
004-080-091	MATOS, MANUEL F & MARY F H/W	3.53	\$ 63.54	Kings
004-080-092	STROLE, MARK S & FELICIA P H/W	14.39	\$ 259.02	Kings
004-080-093	STROLE, MARK S	0.73	\$ 13.14	Kings
004-080-098	OSBORNE, BRIAN	0.66	\$ 11.88	Kings
004-080-107	STROLE, RANDY	3.44	\$ 61.92	Kings
004-080-108	STROLE, RANDY D	13.92	\$ 250.56	Kings
004-080-109	WILLARD, IRENE YVONNE TRUST	2.64	\$ 47.52	Kings
004-080-112	OSBORNE, BRIAN	0.14	\$ 2.52	Kings
004-080-113	OSBORNE, TIM	0.26	\$ 4.68	Kings
004-080-114	STROLE, MARK S	28.81	\$ 518.58	Kings
004-080-115	STROLE RANDY D	4.82	\$ 86.76	Kings
004-090-001	STROLE, RANDY D	1.00	\$ 18.00	Kings
004-090-002	TULARE LAKE BASIN WATER STORAGE DIST	1.70	\$ 30.60	Kings
004-100-001	CONTENTE, JOAQUIN C JR	10.35	\$ 186.30	Kings
004-100-002	AVILA, MARY J REV TRUST	17.01	\$ 306.18	Kings

APN	Owner Name	Assessed Acres	Proposed Assessment	County
004-100-003	POWERS, DEBORAH LIVING TRUST	2.75	\$ 49.50	Kings
004-100-004	S3 GROUP LLC	18.25	\$ 328.50	Kings
004-100-007	POWERS, DEBORAH LIVING TRUST	29.77	\$ 535.86	Kings
004-100-008	POWERS, DEBORAH LIVING TRUST	22.06	\$ 397.08	Kings
004-100-013	FONSECA FAMILY TRUST	50.00	\$ 900.00	Kings
004-100-015	FONSECA, FRANCES C 50%	80.00	\$ 1,440.00	Kings
004-100-018	MESSER, RAYMOND L & DIANE H/W	20.00	\$ 360.00	Kings
004-100-021	THOMAS, ANTHONY F & NANCY M H/W	11.45	\$ 206.10	Kings
004-100-022	S3 GROUP LLC	62.15	\$ 1,118.70	Kings
004-100-023	S3 GROUP LLC	31.00	\$ 558.00	Kings
004-100-024	TULARE LAKE BASIN WATER STORAGE DIST	17.07	\$ 307.26	Kings
004-100-026	CROSSWELL, JOHN LIVING TRUST	4.85	\$ 87.30	Kings
004-100-030	THOMAS, ANTHONY F & NANCY M H/W	44.14	\$ 794.52	Kings
004-100-031	KEENEY, CLIFFORD & GLENNA H/W JT	1.00	\$ 18.00	Kings
004-100-033	GERKING, MITCHELL & NANCY A H/W	1.20	\$ 21.60	Kings
004-100-034	CROSSWELL, JOHN LIVING TRUST	1.00	\$ 18.00	Kings
004-100-036	CROSSWELL, JOHN LIVING TRUST	3.40	\$ 61.20	Kings
004-100-037	CROSSWELL, JOHN LIVING TRUST	26.84	\$ 483.12	Kings
004-100-038	PEREZ, MARIA MA R P 50%	1.00	\$ 18.00	Kings
004-100-039	S3 GROUP LLC	8.15	\$ 146.70	Kings
004-100-042	OLIVEIRA, MICHAEL BRANDON	2.50	\$ 45.00	Kings
004-100-043	FONSECA, FREDERICO C JR	27.50	\$ 495.00	Kings
004-100-044	GERKING MITCHELL L & NANCY A	15.46	\$ 278.28	Kings
004-100-045	TUTTLE, JIMMIE D	18.77	\$ 337.86	Kings
004-100-046	FONSECA, FREDERICO JR	38.10	\$ 685.80	Kings
004-100-047	MINOR, JEANETTA	1.90	\$ 34.20	Kings
004-100-048	GERKING, MITCHELL L & NANCY A H/W	4.00	\$ 72.00	Kings
004-100-051	FONSECA FAMILY TRUST	21.35	\$ 384.30	Kings
004-100-053	ADNEY, CURTIS M	3.00	\$ 54.00	Kings
004-100-054	VB4 FARMS LLC	27.28	\$ 491.04	Kings
004-100-055	S3 GROUP LLC	26.50	\$ 477.00	Kings
004-100-056	BROOKS, CAMERON & JANA LIVING TRUST	6.03	\$ 108.54	Kings
004-100-057	BROOKS RESIDUAL TRUST	13.97	\$ 251.46	Kings
004-100-058	JENSEN TRUST	1.50	\$ 27.00	Kings
004-100-059	GASPARIAN BELLA	28.00	\$ 504.00	Kings
004-100-063	FONSECA, FREDERICO C & FRANCES C H/W 50%	20.20	\$ 363.60	Kings
004-100-064	MARTIN, PHILIP A T & NATALIE N H/W	1.60	\$ 28.80	Kings
004-100-065	BROOKS, CAMERON & JANA LIVING TRUST	10.32	\$ 185.76	Kings
004-100-066	BROOKS, CAMERON & JANA LIVING TRUST	10.96	\$ 197.28	Kings
004-100-067	THOMAS, ANTHONY F & NANCY M H/W	112.08	\$ 2,017.44	Kings
004-100-068	S3 GROUP LLC LESSEE	5.67	\$ 102.06	Kings
004-100-070	CHAMBERLAIN MICHAEL S & DARLA J	9.90	\$ 178.20	Kings
004-100-071	PYLE CHRISTOPHER R	8.91	\$ 160.38	Kings

APN	Owner Name	Assessed Acres	Proposed Assessment	County
004-110-002	SOUTHERN REALTY CO	1.30	\$ 23.40	Kings
004-110-003	WYATT HOLDINGS LLC	34.90	\$ 628.20	Kings
004-110-004	WYATT HOLDINGS LLC	42.55	\$ 765.90	Kings
004-110-005	WYATT HOLDINGS LLC	30.89	\$ 556.02	Kings
004-110-006	WYATT HOLDINGS LLC	7.91	\$ 142.38	Kings
004-110-007	MARTIN, ANTHONY J III 50%	40.00	\$ 720.00	Kings
004-110-008	WYATT HOLDINGS LLC	26.66	\$ 479.88	Kings
004-110-009	RAMOS, JOSE R & MARIA C REV FAM TRST	13.34	\$ 240.12	Kings
004-110-010	MARTIN TONY & BARBARA	62.50	\$ 1,125.00	Kings
004-110-013	BHAJAL SUKHVINDER S	40.00	\$ 720.00	Kings
004-110-014	BHAJAL SUKHVINDER S	40.00	\$ 720.00	Kings
004-110-015	BHAJAL SUKHVINDER S	60.00	\$ 1,080.00	Kings
004-110-018	WYATT HOLDINGS LLC	13.10	\$ 235.80	Kings
004-110-019	RSM & M INVESTMENTS LP	9.20	\$ 165.60	Kings
004-110-020	SILVA THE EDWARD & PAULA LIVING TRUST	7.50	\$ 135.00	Kings
004-110-021	MILLER, WILLIAM J & MISTY E H/W	8.16	\$ 146.88	Kings
004-110-022	RAULINO, DAN V & DENISE M REVOC TRUST	6.30	\$ 113.40	Kings
004-110-028	WEST ISLAND COTTON GROWERS INC	20.00	\$ 360.00	Kings
004-110-029	WEST ISLAND COTTON GROWERS INC	10.00	\$ 180.00	Kings
004-110-038	WYATT HOLDINGS LLC	35.03	\$ 630.54	Kings
004-110-039	WYATT HOLDINGS LLC	6.00	\$ 108.00	Kings
004-110-040	DE RAADT JACOB & JUANITA SUSTAITA	5.00	\$ 90.00	Kings
004-110-043	HOHMANN ROBERT E & CHAMPION AUDRA J	4.40	\$ 79.20	Kings
004-110-044	NUNES, DOUGLAS J & ALLINE R H/W JT	2.10	\$ 37.80	Kings
004-110-045	RSM & M INVESTMENTS LP	19.86	\$ 357.48	Kings
004-110-046	GONSALVES, JM & DARLENE REV TRUST	3.00	\$ 54.00	Kings
004-110-048	NOWACK, LINDSEY F & JENNIFER M H/W	2.50	\$ 45.00	Kings
004-110-050	MENDES, MARK A & KENDRA L 66.66% H/W	5.55	\$ 99.90	Kings
004-110-052	MENDES, CAROLYN L	6.03	\$ 108.54	Kings
004-110-053	MENDES, EDWARD A JR REV LIV TRUST	18.42	\$ 331.56	Kings
004-110-055	WEST ISLAND COTTON GROWERS INC	24.32	\$ 437.76	Kings
004-110-056	CARDOZA, LUKE & BRENDA H/W	5.00	\$ 90.00	Kings
004-110-057	CASTRO, RAFAEL & ALEJANDRA H/W	5.00	\$ 90.00	Kings
004-110-058	LOURENCE, JOHN C & FRANCES E H/W	2.50	\$ 45.00	Kings
004-110-059	PARTAIN, DARRIN & MARIA H/W	2.50	\$ 45.00	Kings
004-110-061	CONTRERAS, TRAVIS & SARA H/W	2.50	\$ 45.00	Kings
004-110-064	MARTINEZ MARTY	5.01	\$ 90.18	Kings
004-110-065	DE FARIA, AGOSTINHO & VITALINA A H/W	5.00	\$ 90.00	Kings
004-110-066	RSM & M INVESTMENTS LP	35.00	\$ 630.00	Kings
004-110-067	WALTERS, CATHERINE & STEVEN W/H	2.50	\$ 45.00	Kings
004-110-069	RITCHIE, BRIAN A	1.00	\$ 18.00	Kings
004-110-070	BHAJAL SUKHVINDER S	19.00	\$ 342.00	Kings
004-110-071	ARRUDA, JOSEPH JR & MICHELLE H/W	6.32	\$ 113.76	Kings

APN	Owner Name	Assessed Acres	Proposed Assessment	County
004-110-072	KING, MARTIN A & SANDRA S H/W	1.15	\$ 20.70	Kings
004-110-073	KELLER, MARK G & KATHERINE D H/W	1.44	\$ 25.92	Kings
004-110-074	CORREIA, DEBORAH LYNN REVOCABLE TRUST	2.50	\$ 45.00	Kings
004-110-075	HOSKINS LIVING TRUST	2.50	\$ 45.00	Kings
004-110-076	THOMAS, JERRY A & SHELLY T H/W	10.00	\$ 180.00	Kings
004-110-077	DEVINE, BRENT M & CHRISTY N H/W	20.00	\$ 360.00	Kings
004-110-078	NUNES, JOHNATHAN W & VERONICA GARDEA H/W	10.00	\$ 180.00	Kings
004-110-079	RAULINO, CHRISTOPHER M & MELINDA H/W	7.51	\$ 135.18	Kings
004-110-080	SHANK, MICHELLE ANNE 50%	5.01	\$ 90.18	Kings
004-110-081	SMITH, DARRELL L & MARYANN I H/W	5.00	\$ 90.00	Kings
004-110-083	SWEARINGEN, CHAD E & RHONDA H/W	23.84	\$ 429.12	Kings
004-110-084	WOOD, RICHARD & VICKI H/W	2.70	\$ 48.60	Kings
004-110-085	DIAS, JOE C & ROSEMARY M H/W	20.00	\$ 360.00	Kings
004-110-087	F & F WEST GEN PTP	51.46	\$ 926.28	Kings
004-110-089	GONSALVES, MATHEW & MARICELA H/W	15.64	\$ 281.52	Kings
004-110-090	DE FARIA, AGOSTINHO & VISTALINA A H/W	20.01	\$ 360.18	Kings
004-110-091	WEST ISLAND COTTON GROWERS INC	20.01	\$ 360.18	Kings
004-110-092	GONSALVES, JM & DARLENE REV TRUST	22.52	\$ 405.36	Kings
004-110-093	GONSALVES, JM & DARLENE REV TRUST	22.52	\$ 405.36	Kings
004-110-094	MACIEL, JOSE RICO & HERNANDEZ, ADELAIDA GALVAN	1.30	\$ 23.40	Kings
004-110-095	MACIEL, JOSE RICO & HERNANDEZ, ADELAIDA GALVAN	9.23	\$ 166.14	Kings
004-110-096	TOMPKINS, GREY C & PAIGE I H/W	11.38	\$ 204.84	Kings
004-110-097	MARTINEZ, RICHARD S REVOCABLE TRUST	23.23	\$ 418.14	Kings
004-110-098	TOSTE REVOCABLE LIVING TRUST THE	1.56	\$ 28.08	Kings
004-110-099	TOSTE REVOCABLE LIVING TRUST THE	120.76	\$ 2,173.68	Kings
004-120-001	TULARE LAKE BASIN WATER STORAGE DIST	29.93	\$ 538.74	Kings
004-120-002	BROWN, FRANK S LLC	240.62	\$ 4,331.16	Kings
004-120-004	BLACK, WILLIAM J & LORETTA H/W	20.00	\$ 360.00	Kings
004-120-005	CUPIT FAMILY TRUST	19.99	\$ 359.82	Kings
004-120-006	SIM, SAMBATH & SOMONY SAM H/W	2.50	\$ 45.00	Kings
004-120-009	SOUTH FORK RANCH INC	29.23	\$ 526.14	Kings
004-120-012	MENEZES THOMAS & LORI LIVING TRUST	35.85	\$ 645.30	Kings
004-120-013	MENEZES, THOMAS & LORI LIVING TRUST	19.13	\$ 344.34	Kings
004-120-014	SOUTH FORK RANCH INC	20.00	\$ 360.00	Kings
004-120-015	SOUTH FORK RANCH INC	80.00	\$ 1,440.00	Kings
004-120-017	BROWN-WARCHOL, SUSAN L 2013 TRUST 50%	20.00	\$ 360.00	Kings
004-120-018	SOUTH FORK RANCH INC	20.00	\$ 360.00	Kings
004-120-023	BROOKS KEVIN & MILICA	20.00	\$ 360.00	Kings
004-120-028	JONES, GERALD W & STEPHANIE J H/W JT	20.00	\$ 360.00	Kings
004-120-029	SOUTH FORK RANCH INC	20.00	\$ 360.00	Kings
004-120-033	CLARK FAMILY TRUST	5.00	\$ 90.00	Kings
004-120-034	SUKHBIR SINGH	59.65	\$ 1,073.70	Kings
004-120-035	MENDES, EDWARD A JR REVOC LIVING TRUST	2.34	\$ 42.12	Kings

APN	Owner Name	Assessed Acres	Proposed Assessment	County
004-120-036	MENDES, MARK	10.02	\$ 180.36	Kings
004-120-038	BROOKS KEVIN & MILICA	10.00	\$ 180.00	Kings
004-120-040	WOOD, KRISTY	2.50	\$ 45.00	Kings
004-120-041	BEAUCHAMP, RICHARD A & BARBARA H/W	2.72	\$ 48.96	Kings
004-120-043	DIAS KENDRA 50%	2.50	\$ 45.00	Kings
004-120-044	CORDERO, SYLVIA & ARTHUR W/H	2.50	\$ 45.00	Kings
004-120-045	GUZMAN, ISMAEL M & ANGELA G H/W	2.46	\$ 44.28	Kings
004-120-046	SUKHBIR SINGH	37.54	\$ 675.72	Kings
004-120-051	F & F WEST GEN PTP	9.77	\$ 175.86	Kings
004-120-054	MORTON, PAUL & BETH LIVING TRUST	10.00	\$ 180.00	Kings
004-120-055	ROBLES, JOSE G & MARIA G VENEGAS H/W 50%	7.00	\$ 126.00	Kings
004-120-056	STIDHAM, RONALD E & DEBRA M H/W	4.17	\$ 75.06	Kings
004-120-057	STIDHAM GARRY WAYNE 50%	15.84	\$ 285.12	Kings
004-120-058	F & F WEST A PTP	35.00	\$ 630.00	Kings
004-120-059	F & F WEST A PTP	40.00	\$ 720.00	Kings
004-120-060	GOMEZ, PEDRO & SILVIA DE LA TORRE H/W	40.00	\$ 720.00	Kings
004-120-061	GOMEZ, BERNARDO & ARASELI H/W 50%	40.00	\$ 720.00	Kings
004-120-062	F & F WEST	40.00	\$ 720.00	Kings
004-120-063	TRAHAN, KARL W JR & BARBARA B H/W	20.88	\$ 375.84	Kings
004-120-064	TREVINO, JOSE J & ENEDELIA P H/W 50%	20.67	\$ 372.06	Kings
004-120-068	COELHO, EDWARD M & SUSAN A H/W	1.10	\$ 19.80	Kings
004-120-069	COELHO, EDWARD M & SUSAN A H/W	38.90	\$ 700.20	Kings
004-120-073	OLIVEIRA, JOHN & SALLY REVOC FAM TRUST	1.15	\$ 20.70	Kings
004-120-074	OLIVEIRA, JOHN & SALLY REVOC FAM TRUST	10.28	\$ 185.04	Kings
004-120-075	OLIVEIRA, JOHN & SALLY REVOC FAM TRUST	24.73	\$ 445.14	Kings
004-120-076	BARBA, RUBEN & OFELIA A H/W	2.50	\$ 45.00	Kings
004-120-080	F & F WEST GP	14.10	\$ 253.80	Kings
004-120-081	CRADDOCK FAMILY TRUST	3.77	\$ 67.86	Kings
004-120-082	ROBLES, JOSE GOMEZ & VENEGAS, MARIA G	2.26	\$ 40.68	Kings
004-120-083	MORTON, PAUL & BETH LIVING TRUST	3.24	\$ 58.32	Kings
004-130-001	RIVERDALE RANCH LLC 67%	16.72	\$ 300.96	Kings
004-130-002	RIVERDALE RANCH LLC 67%	30.01	\$ 540.18	Kings
004-130-003	MALAKAN INVESTMENTS LLC	25.35	\$ 456.30	Kings
004-130-006	MALAKAN INVESTMENTS LLC	22.21	\$ 399.78	Kings
004-130-007	TULARE LAKE BASIN WATER STORAGE DIST	6.56	\$ 118.08	Kings
004-130-009	MENEZES THOMAS & LORI LIVING TRUST	105.53	\$ 1,899.54	Kings
004-130-010	LEMOORE SPORTSMANS CLUB INC	40.00	\$ 720.00	Kings
004-130-013	LEMOORE SPORTSMANS CLUB INC	30.87	\$ 555.66	Kings
004-130-017	TULARE LAKE BASIN WATER STORAGE DIST	20.11	\$ 361.98	Kings
004-130-018	TULARE LAKE BASIN WATER STORAGE DIST	9.20	\$ 165.60	Kings
004-130-019	TULARE LAKE BASIN WATER STORAGE DIST	11.00	\$ 198.00	Kings
004-130-020	PARRA 2019 REVOC TRUST	95.59	\$ 1,720.62	Kings
004-130-021	TOMPKINS, KYLE J	2.48	\$ 44.64	Kings

APN	Owner Name	Assessed Acres	Proposed Assessment	County
004-130-024	LIMA, DAVID M & MARIA F H/W JT	2.50	\$ 45.00	Kings
004-130-025	MENDES, CAROLYN L	25.34	\$ 456.12	Kings
004-130-026	MENDES, CAROLYN L	1.61	\$ 28.98	Kings
004-130-027	GAYTAN DE RODRIGUEZ MARISELA & RODRIGUEZ GAYTAN MA	2.25	\$ 40.50	Kings
004-130-028	SILVA DAMON C	2.25	\$ 40.50	Kings
004-130-029	RIVERDALE RANCH LLC 67%	120.02	\$ 2,160.36	Kings
004-130-030	COPPER AVENUE INVESTMENTS LLC	136.82	\$ 2,462.76	Kings
004-140-001	P3M&A3M FARMS LLC	370.67	\$ 6,672.06	Kings
004-140-002	ACAP FARMS LLC	152.60	\$ 2,746.80	Kings
004-140-003	OLIVEIRA, JOHN & SALLY FAM TRUST	35.55	\$ 639.90	Kings
004-140-005	COPPER AVENUE INVESTMENTS LLC	1.00	\$ 18.00	Kings
004-140-007	OLIVEIRA, JOHN & SALLY FAM TRUST	10.00	\$ 180.00	Kings
004-140-009	OLIVEIRA, JOHN & SALLY FAM TRUST	40.00	\$ 720.00	Kings
004-140-011	OLIVEIRA, JOHN & SALLY FAM TRUST	80.00	\$ 1,440.00	Kings
004-140-012	COPPER AVENUE INVESTMENTS LLC	300.32	\$ 5,405.76	Kings
004-140-013	TULARE LAKE BASIN WATER STORAGE DIST	32.46	\$ 584.28	Kings
004-140-019	BETCHEL, NICHOLAS T 50%	2.45	\$ 44.10	Kings
004-140-020	OLIVEIRA, JOHN & SALLY FAM TRUST	37.59	\$ 676.62	Kings
004-140-021	OLIVEIRA, JOHN & SALLY FAM TRUST	22.52	\$ 405.36	Kings
004-140-022	OLIVEIRA, JOHN & SALLY FAM TRUST	32.73	\$ 589.14	Kings
004-140-023	BETCHEL, NICHOLAS T 50%	1.00	\$ 18.00	Kings
004-140-024	OLIVEIRA, JOHN & SALLY FAM TRUST	7.57	\$ 136.26	Kings
004-150-001	LERDO LAND COMPANY	0.77	\$ 13.86	Kings
004-150-009	OLIVEIRA, JOHN & SALLY FAM TRUST	30.00	\$ 540.00	Kings
004-150-016	AUGUSTO, EDWIN M & DIANE M H/W	10.00	\$ 180.00	Kings
004-150-017	MYNDERUP, JUDD WAYNE & STEFANI ANNE H/W	1.00	\$ 18.00	Kings
004-150-019	MENDES EDWARD A JR REV LIVING TRUST	40.00	\$ 720.00	Kings
004-150-020	BARBA, RICARDO & MARYLOU H/W	10.00	\$ 180.00	Kings
004-150-022	MINTER, STACEY L & ALISA R H/W	5.00	\$ 90.00	Kings
004-150-023	OLIVEIRA, JOHN & SALLY FAM TRUST	80.00	\$ 1,440.00	Kings
004-150-028	OLIVEIRA, JOHN & SALLY REVOC FAM TRUST	4.00	\$ 72.00	Kings
004-150-029	TULARE LAKE BASIN WATER STORAGE DIST	5.50	\$ 99.00	Kings
004-150-032	SANCHEZ, ELISEO	2.50	\$ 45.00	Kings
004-150-033	LOPEZ, AIMEE M	2.50	\$ 45.00	Kings
004-150-034	MENEZES, THOMAS & LORI LIVING TRUST	52.59	\$ 946.62	Kings
004-150-035	HARP, MITCHELL & BETH H/W	1.49	\$ 26.82	Kings
004-150-036	OLIVEIRA FAMILY REVOCABLE TRUST	2.50	\$ 45.00	Kings
004-150-037	LOPEZ, JAIME MEDRANO 100%	7.50	\$ 135.00	Kings
004-150-038	BROOKS, JOSHUA & KIRSTEN H/W	2.50	\$ 45.00	Kings
004-150-039	AUGUSTO, EDWIN M & DIANE M H/W	17.50	\$ 315.00	Kings
004-150-040	MENDONCA, EDUARDO S 4.166%	52.19	\$ 939.42	Kings
004-150-041	MENDONCA, EDUARDO S 4.166%	2.50	\$ 45.00	Kings
004-150-042	MENDES, EDWARD A JR REVOC LIVING TRUST	20.00	\$ 360.00	Kings

APN	Owner Name	Assessed Acres	Proposed Assessment	County
004-150-043	OLIVEIRA, JOHN & SALLY FAM TRUST	40.00	\$ 720.00	Kings
004-150-044	BAUTISTA, FRANKIE & JOYCE FAMILY TRUST	18.88	\$ 339.84	Kings
004-150-045	BAUTISTA, FRANKIE & JOYCE FAMILY TRUST	20.00	\$ 360.00	Kings
004-150-046	OLIVEIRA, JOHN & SALLY REVOC FAM TRUST	5.00	\$ 90.00	Kings
004-150-047	DIAL, LINO	5.00	\$ 90.00	Kings
004-150-051	STREETER, STANLEY N & ELIZABETH R H/W	24.70	\$ 444.60	Kings
004-150-052	OLIVEIRA, JOHN & SALLY FAM TRUST	1.15	\$ 20.70	Kings
004-150-054	5C FARMS	45.25	\$ 814.50	Kings
004-150-055	AUGUSTO, EDWIN M & DIANE M H/W	58.05	\$ 1,044.90	Kings
004-150-056	ROSE FAMILY GRANTOR TRUST	2.00	\$ 36.00	Kings
004-150-057	STREETER, BRADFORD E & PATTI M H/W 50%	32.78	\$ 590.04	Kings
004-150-058	OLIVEIRA, JOHN & SALLY FAM TRUST	8.83	\$ 158.94	Kings
004-150-059	AUGUSTO, EDWIN M & DIANE M H/W	77.20	\$ 1,389.60	Kings
004-150-060	LACEY, STEVEN R 50%	5.00	\$ 90.00	Kings
004-150-061	PIRES, BRIAN & KRISTINA H/W 50%	15.02	\$ 270.36	Kings
004-150-062	AUGUSTO, JOHN & MARY H/W	2.00	\$ 36.00	Kings
004-150-063	AUGUSTO, EDWIN M & DIANE M H/W	18.00	\$ 324.00	Kings
004-150-064	AUGUSTO, RAYMOND J & CAROL C H/W	2.00	\$ 36.00	Kings
004-150-066	MENDES, EDWARD A JR REVOC LIVING TRUST	57.39	\$ 1,033.02	Kings
004-150-067	MENDES EDDIE A JR	0.61	\$ 10.98	Kings
004-161-001	CLARK, STEPHANIE R	2.50	\$ 45.00	Kings
004-161-003	MACIEL, JOSE RICO & HERNANDEZ, ADELAIDA GALVAN	7.18	\$ 129.24	Kings
004-161-005	CASACA VINEYARDS	37.16	\$ 668.88	Kings
004-161-006	ALATORRE, JESUS A CORDOVA 50%	2.84	\$ 51.12	Kings
004-161-007	CASACA VINEYARDS	37.25	\$ 670.50	Kings
004-161-008	WHITE, MARK A & JENNIFER L H/W	2.75	\$ 49.50	Kings
004-161-009	CASACA VINEYARDS	40.00	\$ 720.00	Kings
004-161-011	POOLE BRUCE W	6.00	\$ 108.00	Kings
004-161-012	WILLIAMS, WILLIAM D & TRACEY A H/W	1.00	\$ 18.00	Kings
004-161-015	WHITMORE RALPH E 2023 TRUST	9.77	\$ 175.86	Kings
004-161-016	WHITMORE RALPH E 2023 TRUST	10.00	\$ 180.00	Kings
004-161-017	PERKINS, TRAVIS	2.65	\$ 47.70	Kings
004-161-023	MILLER, WILLIAM J & MISTY E H/W	10.00	\$ 180.00	Kings
004-161-025	MILLER FAMILY REVOCABLE TRUST 50%	20.00	\$ 360.00	Kings
004-161-026	MILLER, WILLIAM J & MISTY E H/W	20.00	\$ 360.00	Kings
004-161-027	BOATMAN, JIM E LIVING TRUST	1.00	\$ 18.00	Kings
004-161-028	PIRES, DUANE	52.75	\$ 949.50	Kings
004-161-029	PIRES, TONY & ANGELINA LF EST	40.00	\$ 720.00	Kings
004-161-030	PIRES, TONY & ANGELINA LF EST	30.00	\$ 540.00	Kings
004-161-031	ROWELL, EDNA M	3.00	\$ 54.00	Kings
004-161-032	WHITMORE RALPH E 2023 TRUST	11.39	\$ 205.02	Kings
004-161-033	HOWELL, BRYAN	2.62	\$ 47.16	Kings
004-161-034	MENDES, CAROLYN L	4.10	\$ 73.80	Kings

APN	Owner Name	Assessed Acres	Proposed Assessment	County
004-161-035	WHITMORE RALPH E 2023 TRUST	28.90	\$ 520.20	Kings
004-161-037	SANDRIDGE PARTNERS LP	30.15	\$ 542.70	Kings
004-161-038	CHAVEZ, MANUEL R & JOSEFINA R H/W 50%	8.71	\$ 156.78	Kings
004-161-039	WHITMORE RALPH E 2023 TRUST	2.50	\$ 45.00	Kings
004-161-040	WHITMORE, MARC	12.50	\$ 225.00	Kings
004-161-041	JENZEN, KAITLIN 50%	1.00	\$ 18.00	Kings
004-161-042	HARP, MICHAEL L & TERI C H/W	6.35	\$ 114.30	Kings
004-161-043	BARCELLOS, TONY B & MARIA H/W	40.03	\$ 720.54	Kings
004-161-044	MILLER FAM REV TRUST	20.00	\$ 360.00	Kings
004-161-045	HOHMANN ROBERT E & CHAMPION AUDRA J	2.76	\$ 49.68	Kings
004-161-046	MANCILLA, MARCO A & MARIA D C H/W	6.62	\$ 119.16	Kings
004-161-047	JONES, BRANDON W & VICTORIA D H/W	2.90	\$ 52.20	Kings
004-161-048	GARCIA, JONATHAN & BRIANA H/W	1.52	\$ 27.36	Kings
004-161-081	PIRES, DUANE & SHERYEL H/W	18.96	\$ 341.28	Kings
004-161-082	DELAMORA JAIME 50%	1.06	\$ 19.08	Kings
004-161-083	MILLER, WILLIAM JAKE & MISTY H/W	7.51	\$ 135.18	Kings
004-161-084	JONES, LENNARD & HELENA H H/W	2.50	\$ 45.00	Kings
004-161-085	LAWRENCE, TERI LEANN REVOC TRUST	5.25	\$ 94.50	Kings
004-161-086	POOLE, BRUCE W	10.73	\$ 193.14	Kings
004-161-087	ANDRADE, JESUS & MARIA DEL ROCIO H/W	10.73	\$ 193.14	Kings
004-161-088	FURTADO, LINDA G REV TRUST	19.57	\$ 352.26	Kings
004-161-089	FURTADO, LINDA G REV TRUST	19.57	\$ 352.26	Kings
004-162-003	QUINN, JOHN W 50%	2.50	\$ 45.00	Kings
004-162-008	MARTIN, BYRON J & PHYLLIS 1988 REVC TR	2.50	\$ 45.00	Kings
004-162-009	HODGES KEVIN CHRISTOPHER	5.97	\$ 107.46	Kings
004-162-011	COOK, JANICE D & JEFF W/H	20.00	\$ 360.00	Kings
004-162-012	KEITH, FREEMAN M & MERILYN G H/W	20.00	\$ 360.00	Kings
004-162-013	HODGES KEVIN CHRISTOPHER	22.80	\$ 410.40	Kings
004-162-014	COUNTY OF KINGS	1.35	\$ 24.30	Kings
004-162-015	MILLER, ISAAC & JULIE H/W	13.45	\$ 242.10	Kings
004-162-016	CRAWMER, JOHN S & KIMBERLY J H/W	9.25	\$ 166.50	Kings
004-162-017	MONTGOMERY, JAMES L & KATHLEEN M LF EST	2.50	\$ 45.00	Kings
004-162-018	MONTGOMERY, JAMES L & KATHLEEN M H/W	6.75	\$ 121.50	Kings
004-162-019	PIRES THOMAS J REVOC LIVING TRUST	10.00	\$ 180.00	Kings
004-162-020	TILLEY, LEONARD & BETTY REV FAM TRST	8.66	\$ 155.88	Kings
004-162-021	DENNING, PAUL H & RUBY M H/W	1.33	\$ 23.94	Kings
004-162-024	FORZANO, JACK D 50%	30.00	\$ 540.00	Kings
004-162-027	GARRETT, CYNTHIA A	5.00	\$ 90.00	Kings
004-162-030	NAYLON, STEPHEN C & JILL F H/W	20.00	\$ 360.00	Kings
004-162-031	ISLAND SAN JOSE SCHOOL	10.00	\$ 180.00	Kings
004-162-033	SCHWEIZER, JL & S L REV FAMILY TRUST	5.00	\$ 90.00	Kings
004-162-035	JENSEN TRUST	9.20	\$ 165.60	Kings
004-162-037	COTTA, JOHNNIE & GERALDINE LIVING TRUST	4.00	\$ 72.00	Kings

APN	Owner Name	Assessed Acres	Proposed Assessment	County
004-162-039	MARTIN, DAVID O	5.00	\$ 90.00	Kings
004-162-040	MCCRONE KAYLA S	10.00	\$ 180.00	Kings
004-162-041	MARTIN, DAVID O	5.00	\$ 90.00	Kings
004-162-044	IBARRA GERARDO & LIDIA LISBETH	1.00	\$ 18.00	Kings
004-162-045	GRIGSBY, DIANE M & WILLIAM W/H	2.00	\$ 36.00	Kings
004-162-048	DUESTERHAUS, BRENDAN G & STACY H/W	5.00	\$ 90.00	Kings
004-162-049	GARRETT, MICHAEL K	5.00	\$ 90.00	Kings
004-162-050	BARBA, HECTOR R	5.00	\$ 90.00	Kings
004-162-052	COUTO MATTHEW & CARTOZIAN ADDISON	2.50	\$ 45.00	Kings
004-162-053	JONES, KEVIN T & FAITH K H/W 50%	17.50	\$ 315.00	Kings
004-162-054	SILVA, DOUGLAS F	20.00	\$ 360.00	Kings
004-162-056	MARTIN, DAVID O	12.50	\$ 225.00	Kings
004-162-057	CANO, JOHN A & ANGELITA M H/W	9.12	\$ 164.16	Kings
004-162-058	MARTIN, DAVID L & DOMINICA M H/W	4.03	\$ 72.54	Kings
004-162-059	JENSEN, MARGARITA COBIAN DE	5.00	\$ 90.00	Kings
004-162-060	DARPLI JOSEPH JOHN JR & DIANA A	5.00	\$ 90.00	Kings
004-162-061	PEREZ, EDWIN & HILDELISA BARAJAS H/W	5.00	\$ 90.00	Kings
004-162-062	DARPLI, AARON	5.00	\$ 90.00	Kings
004-162-063	COTTA, JOHNNIE & TERRINA H/W	3.00	\$ 54.00	Kings
004-162-064	CHAMP, DONALD R & NORMA T H/W	2.89	\$ 52.02	Kings
004-162-065	COUNTY OF KINGS	1.14	\$ 20.52	Kings
004-162-067	RHOADS, THOMAS J & MOLLY M H/W	1.25	\$ 22.50	Kings
004-162-068	HARMON, WESLEY D TRUST	1.25	\$ 22.50	Kings
004-162-069	LUCK OF THE IRISH PISTACHIOS A PTP	18.59	\$ 334.62	Kings
004-162-070	SHEELY, TED D & DEBORAH M LIVING TRUST	1.41	\$ 25.38	Kings
004-162-071	CASTANEDA, ALIPIO	10.01	\$ 180.18	Kings
004-162-072	CASTANEDA, ALIPIO	10.00	\$ 180.00	Kings
004-162-075	CASACA VINEYARDS GN PTP	36.02	\$ 648.36	Kings
004-162-076	COTTA, DAVID V & HELEN R H/W	1.00	\$ 18.00	Kings
004-162-077	SAMUEL & RENEE HABIB FAM TRUST 2019	20.01	\$ 360.18	Kings
004-162-078	SAMUEL & RENEE HABIB FAM TRUST 2019	20.01	\$ 360.18	Kings
004-162-079	SMALL, SANFORD W JR REVOC LIVING TRUST	1.72	\$ 30.96	Kings
004-162-080	DEWEY, ERIC & MICHELLE E H/W	18.28	\$ 329.04	Kings
004-162-081	BOWDEN, JESSICA LEIGH 50%	5.00	\$ 90.00	Kings
004-162-083	SIEBERT, FRED & HELEN H/W	3.39	\$ 61.02	Kings
004-162-084	SANDRIDGE PARTNERS LP	13.04	\$ 234.72	Kings
004-162-085	ORNE, SHIRLEY J REV TRUST	3.58	\$ 64.44	Kings
004-162-086	GARCIA, DARIN A & KIMBERLY T H/W	12.60	\$ 226.80	Kings
004-162-087	MACEDO, NORMAN A JR & KAREN E H/W	10.00	\$ 180.00	Kings
004-162-088	TUMAN, RUSSELL L	14.99	\$ 269.82	Kings
004-162-089	TUMAN, JACQUELINE 50%	5.00	\$ 90.00	Kings
004-162-091	FARMFUNDR1 LLC	17.49	\$ 314.82	Kings
004-162-092	FARMFUNDR1 LLC	2.50	\$ 45.00	Kings

APN	Owner Name	Assessed Acres	Proposed Assessment	County
004-162-093	DUESTERHAUS, BRENDAN & STACY H/W	5.50	\$ 99.00	Kings
004-162-094	DUESTERHAUS, BRENDAN G & STACY L H/W 50%	14.50	\$ 261.00	Kings
004-162-096	SMITH TRACY T ESTATE	9.19	\$ 165.42	Kings
004-162-097	LUCK OF THE IRISH PISTACHIOS A PTP	20.99	\$ 377.82	Kings
004-162-099	MENDES, EDWARD A JR REVOC LIVING TRUST	5.43	\$ 97.74	Kings
004-162-100	CANO, EDDIE & CHARLENE L H/W	4.12	\$ 74.16	Kings
004-171-003	BRUM, JOHN & SHARON H/W	9.85	\$ 177.30	Kings
004-171-004	SANDRIDGE PARTNERS LP	68.83	\$ 1,238.94	Kings
004-171-005	MC KAY, DONALD L & SUSAN M H/W	3.43	\$ 61.74	Kings
004-171-006	MC KAY, DONALD L & SUSAN M H/W	3.43	\$ 61.74	Kings
004-171-007	BASS, MATTHEW A & CHARLOTTE H/W	3.14	\$ 56.52	Kings
004-171-008	GERKING, MITCHELL L & NANCY A H/W	1.00	\$ 18.00	Kings
004-171-022	LEAL, JAMES JR & MICHELLE H/W	4.29	\$ 77.22	Kings
004-171-023	R & D KNEE LIVING TRUST	1.81	\$ 32.58	Kings
004-171-024	R & D KNEE LIVING TRUST	12.55	\$ 225.90	Kings
004-171-025	LOPEZ, JULIO C & CHARLOTTE F H/W	2.00	\$ 36.00	Kings
004-171-026	ROSS, LOIS G REVOCABLE TRUST	1.00	\$ 18.00	Kings
004-171-027	LEON GUADALUPE 50% & GONZALEZ ROSA 50%	1.00	\$ 18.00	Kings
004-171-028	BRADY, PAUL & CHERYL D H/W	2.00	\$ 36.00	Kings
004-171-029	BRADY, PAUL & CHERYL D H/W	2.00	\$ 36.00	Kings
004-171-032	SILVA, MANUEL JR	9.44	\$ 169.92	Kings
004-171-034	HAROLD RONALD G & CRUZ MARY	25.52	\$ 459.36	Kings
004-171-035	ARIAS, ROGELIO & MARY H/W CP	0.52	\$ 9.36	Kings
004-171-036	DIAS, JOE M & MALLORY H/W	8.96	\$ 161.28	Kings
004-171-037	MARSHALL, DOROTHY J ESTATE	1.00	\$ 18.00	Kings
004-171-038	PEREZ, SOCORRO & RAQUEL P ZAVALA H/W	1.00	\$ 18.00	Kings
004-171-039	VOGAN, MICHAEL C & BROOKE H/W	1.99	\$ 35.82	Kings
004-171-040	OLIVEIRA, LARRY & DEANNA LIVING TRUST	17.22	\$ 309.96	Kings
004-171-041	ROWLAND, CLEASON	1.78	\$ 32.04	Kings
004-171-042	AZEVEDO, MICHAEL J	7.12	\$ 128.16	Kings
004-171-043	MILLER, WILLIAM J & MISTY E H/W	1.00	\$ 18.00	Kings
004-171-045	MENDES, CAROLYN L	5.05	\$ 90.90	Kings
004-171-046	GUZMAN, GREGORIO	2.50	\$ 45.00	Kings
004-171-047	NUXOLL ADAM S & BRITTANY	2.50	\$ 45.00	Kings
004-171-048	ALBERTSON, ALFORD L 2007 LIVING TRUST	8.46	\$ 152.28	Kings
004-171-051	WYRICK, STEVE & WEY H/W	1.79	\$ 32.22	Kings
004-171-052	WYRICK, STEVE & WEY H/W	8.17	\$ 147.06	Kings
004-171-055	CAMPBELL FAMILY REVOCABLE LIVING TRUST	4.98	\$ 89.64	Kings
004-171-057	GLICK, CAROLYN L	4.73	\$ 85.14	Kings
004-171-070	AREIAS, FRANK & LORI H/W	5.27	\$ 94.86	Kings
004-171-071	DAVIS, GERALDINE LF EST	1.00	\$ 18.00	Kings
004-171-072	DAVIS, RENEE	5.27	\$ 94.86	Kings
004-171-073	MILLER, WILLIAM J & MISTY E H/W	19.00	\$ 342.00	Kings

APN	Owner Name	Assessed Acres	Proposed Assessment	County
004-171-074	MILLER, WILLIAM J & MISTY H/W	10.00	\$ 180.00	Kings
004-171-077	SILVEIRA, TANNER J & TIFFANY H/W	2.50	\$ 45.00	Kings
004-171-078	S3 GROUP LLC	35.50	\$ 639.00	Kings
004-172-001	S3 GROUP LLC	19.90	\$ 358.20	Kings
004-211-003	CROSSWELL, ASHTON & BRIAN HILL W/H	2.50	\$ 45.00	Kings
004-211-004	DAVIS, JAMES W REVOCABLE TRUST	40.00	\$ 720.00	Kings
004-211-005	DAVIS, JAMES W REVOCABLE TRUST	40.00	\$ 720.00	Kings
004-211-007	BARTZ, JERE L & CAROL A H/W	2.50	\$ 45.00	Kings
004-211-009	VILLASENOR, JESSIE & ROXANNE H/W	2.50	\$ 45.00	Kings
004-211-014	MATTOS, BRIDGETTE B & JOSEPH V JR W/H	0.78	\$ 14.04	Kings
004-211-015	MATTOS, JOSEPH V JR	2.50	\$ 45.00	Kings
004-211-019	FELIPE, ROBERT A & LARA L H/W	15.45	\$ 278.10	Kings
004-211-020	STUCKER, GLENDA TRUST	1.10	\$ 19.80	Kings
004-211-021	RANDALL, SCOTT A & DENISE D H/W	1.10	\$ 19.80	Kings
004-211-024	MARTIN, LARRY & ROSEMARIE REVOC TRUST	1.10	\$ 19.80	Kings
004-211-026	EHDA, EVERETT REV LIVING TRUST	24.91	\$ 448.38	Kings
004-211-027	EHDA, EVERETT REV LIVING TRUST	21.00	\$ 378.00	Kings
004-211-029	EHDA, EVERETT REV LIVING TRUST	23.85	\$ 429.30	Kings
004-211-033	NAIL, KIM L 25%	29.95	\$ 539.10	Kings
004-211-034	NAIL, KIM L 25%	11.77	\$ 211.86	Kings
004-211-035	LOPES, TRAVIS E & BROOKE E H/W	20.00	\$ 360.00	Kings
004-211-036	LOPES, TRAVIS E & BROOKE E H/W	20.00	\$ 360.00	Kings
004-211-037	DUTRA, ERNEST J & WANDA M LIVING TRUST	14.40	\$ 259.20	Kings
004-211-038	DUTRA, ERNEST J & WANDA M LIVING TRUST	20.00	\$ 360.00	Kings
004-211-040	MONTGOMERY-MOYER TRUST	2.90	\$ 52.20	Kings
004-211-044	ABREU, WENDY 50% & LYLE B SPRINGSTEAD REV LIV TR 5	2.50	\$ 45.00	Kings
004-211-045	DAY JASON C	2.50	\$ 45.00	Kings
004-211-046	SENIFF, FLOYD R 33.33%	4.75	\$ 85.50	Kings
004-211-047	NORRIS, CHRISTOPHER C & SHELLEY J H/W	2.50	\$ 45.00	Kings
004-211-050	CARRILLO, AMELIA S	5.16	\$ 92.88	Kings
004-211-052	DESILVA, TIMOTHY & ASHLEE M H/W	2.12	\$ 38.16	Kings
004-211-055	QUIRING TYLER ANDREW & EDWARDS JORDAN	1.25	\$ 22.50	Kings
004-211-056	BRADEN, GARY & MEAGEN H/W	1.25	\$ 22.50	Kings
004-211-057	MORALES, DONZIA ROSE 50%	4.13	\$ 74.34	Kings
004-211-058	KEENAN, ROBERT M & TERESA L REV FAM TRUST	33.41	\$ 601.38	Kings
004-211-059	HUFF, WILLIAM & MARY TRUST	2.44	\$ 43.92	Kings
004-211-060	HUFF JESS R & TAYLOR TINA J	2.43	\$ 43.74	Kings
004-211-061	ROBERTS, DONALD C & SHIRLEY M H/W	10.01	\$ 180.18	Kings
004-211-062	BARRY, STANLEY D & JANICE H/W	10.01	\$ 180.18	Kings
004-211-063	BRATTON, JIM D & SONJA A H/W	20.02	\$ 360.36	Kings
004-211-065	OLIVEIRA, FRANKLIN B & HEATHER A LIV TRS	20.91	\$ 376.38	Kings
004-211-066	BUSH, DAVID A INC	23.38	\$ 420.84	Kings
004-211-068	NUNES, TONY R & JEANETTE B FAMILY TRUST	1.44	\$ 25.92	Kings

APN	Owner Name	Assessed Acres	Proposed Assessment	County
004-211-069	NAIL, JOHN W REVOC TRUST	2.50	\$ 45.00	Kings
004-211-070	NAIL, KIM L 25%	9.85	\$ 177.30	Kings
004-211-072	BRAZ, ARLENE LIFE ESTATE 50%	1.00	\$ 18.00	Kings
004-211-073	JOHNSON, BENGTA A REVOCABLE TRUST	1.43	\$ 25.74	Kings
004-211-074	WALKER, DAN E & JO ANNA B REV TRUST	9.18	\$ 165.24	Kings
004-211-075	DILDINE, MORGHAN & TAYLOR W/H	1.85	\$ 33.30	Kings
004-211-076	DILDINE MORGHAN & TAYLOR	1.11	\$ 19.98	Kings
004-211-077	EHDA, EVERETT REVOC LIVING TRUST OF 2006	5.00	\$ 90.00	Kings
004-211-080	CLARKE, HOWARD E & CARY A H/W	5.00	\$ 90.00	Kings
004-211-081	EHDA, EVERETT REV LIVING TRUST	10.00	\$ 180.00	Kings
004-211-082	OLIVEIRA, FRANKLIN B & HEATHER A LIV TRS	17.84	\$ 321.12	Kings
004-211-083	OLIVEIRA, FRANKLIN B & HEATHER A LIV TRS	3.08	\$ 55.44	Kings
004-211-084	BUSH, DAVID A INC	22.23	\$ 400.14	Kings
004-211-085	BURR, BENTLEY C & CASEY G H/W	2.45	\$ 44.10	Kings
004-211-087	ABBOTT, GARY D & CHARLENE REV LIV TRUST	1.35	\$ 24.30	Kings
004-211-089	ABBOTT, GARY D & CHARLENE REV LIV TRUST	4.02	\$ 72.36	Kings
004-211-090	ABBOTT, GARY D & CHARLENE REV LIV TRUST	26.43	\$ 475.74	Kings
004-211-092	DAVIS, JUSTIN W 50%	1.56	\$ 28.08	Kings
004-211-093	DAVIS, JAMES W REVOCABLE TRUST	17.55	\$ 315.90	Kings
004-212-002	SOUZA, PATRICIA A 50%	2.53	\$ 45.54	Kings
004-212-004	GARCIA FAMILY REVOCABLE LIVING TRUST	22.75	\$ 409.50	Kings
004-212-009	RODRIGUEZ AUDEL CRISTIAN 33.333%	1.40	\$ 25.20	Kings
004-212-010	CAVAZOS, JAIME V	1.69	\$ 30.42	Kings
004-212-011	WHITLOW, DONALD & VERA M LIVING TRUST	2.56	\$ 46.08	Kings
004-212-012	BREEDLOVE, ELGIN L & VICTORIA A H/W	2.57	\$ 46.26	Kings
004-212-013	ALVES JUSTIN ROBERT	2.54	\$ 45.72	Kings
004-212-014	SOUZA FAMILY TRUST 50%	2.61	\$ 46.98	Kings
004-212-017	SIMAS, KYLE P	2.00	\$ 36.00	Kings
004-212-018	OCHOA, PRESTON & LAURIE A H/W	1.00	\$ 18.00	Kings
004-212-020	HARDER, NORDA D LIVING TRUST	1.41	\$ 25.38	Kings
004-212-022	DEMSKY, JONATHAN B 50%	3.79	\$ 68.22	Kings
004-212-023	DEMSKY, JONATHAN	3.68	\$ 66.24	Kings
004-212-024	DIVINE, SHELLIE	3.73	\$ 67.14	Kings
004-212-025	HAMILTON, RALPH E & MACEL P 2001 FAM TRS	4.48	\$ 80.64	Kings
004-212-026	LOWE, JAMES S & DELORES G H/W	15.45	\$ 278.10	Kings
004-212-028	SOUTH FORK RANCH INC	38.51	\$ 693.18	Kings
004-212-030	IGLESIA NI CRISTO-CHURCH OF CHRIST	0.72	\$ 12.96	Kings
004-212-033	BRATTON, JIM D & SONJA A H/W	30.00	\$ 540.00	Kings
004-212-034	POWERS, MALCOLM D & JUDY H/W	2.50	\$ 45.00	Kings
004-212-035	SCHAAD, DIMON K & SUE E LIVING TRUST	2.50	\$ 45.00	Kings
004-212-036	FRYER, HENRY L & MARILYN B H/W JT	5.00	\$ 90.00	Kings
004-212-039	PORTER, BONNIE M	2.50	\$ 45.00	Kings
004-212-041	GAY, IAN C & BRITTANY L H/W	2.79	\$ 50.22	Kings

APN	Owner Name	Assessed Acres	Proposed Assessment	County
004-212-042	FONTES FAMILY REVOCABLE LIVING TRUST 2021	2.66	\$ 47.88	Kings
004-212-043	MC CARTY, ROBERT L & ROSARIA A H/W	2.66	\$ 47.88	Kings
004-212-044	KEENAN, ROBERT M & TERESA L REV FAM TRST	24.81	\$ 446.58	Kings
004-212-045	COLBY LIVING TRUST	3.00	\$ 54.00	Kings
004-212-046	FERGUSON, BRET L & SUSAN R REV FAM TRUST	13.62	\$ 245.16	Kings
004-212-049	IGLESIA NI CRISTO-CHURCH	0.45	\$ 8.10	Kings
004-212-050	IGLESIA NI CRISTO-CHURCH OF CHRIST	0.28	\$ 5.04	Kings
004-212-051	FERGUSON REVOCABLE TRUST	4.01	\$ 72.18	Kings
004-212-052	BULUSAN ROLAND C & WENDY M	5.32	\$ 95.76	Kings
004-212-054	ALLISON, MARGARET D & JONATHAN D W/H	1.26	\$ 22.68	Kings
004-212-055	HENSON, TIMOTHY J & JULIE A H/W	1.27	\$ 22.86	Kings
004-212-056	F & F WEST	20.00	\$ 360.00	Kings
004-212-057	F & F WEST	20.00	\$ 360.00	Kings
004-212-059	ALVES, EDWARD L & AMANDA J FAM TRUST 50%	20.02	\$ 360.36	Kings
004-212-060	ALVES, EDWARD L & AMANDA J FAM TRUST 50%	19.96	\$ 359.28	Kings
004-212-061	COELHO, EDWARD M & SUSAN A H/W	40.02	\$ 720.36	Kings
004-212-062	COELHO, EDWARD M & SUSAN A H/W	1.00	\$ 18.00	Kings
004-212-063	ALVES, DAVID A & JOANNA H/W 33.33%	28.32	\$ 509.76	Kings
004-212-064	ALVES, JASON A & CAREY L LIVING TRUST	1.00	\$ 18.00	Kings
004-212-075	FELIPE, ROBERT A & LARA L H/W	0.16	\$ 2.88	Kings
004-212-076	FELIPE, ROBERT A & LARA L H/W	13.56	\$ 244.08	Kings
004-212-077	ALVES, EDWARD L & AMANDA J FAM TRUST 50%	3.94	\$ 70.92	Kings
004-212-078	ALVES, EDWARD L & AMANDA J FAM TRUST 50%	16.09	\$ 289.62	Kings
004-212-080	LOWE FAMILY REVOCABLE TRUST	6.16	\$ 110.88	Kings
004-212-081	GIOVANNETTI, JOHN B FAMILY TRUST	15.49	\$ 278.82	Kings
004-220-001	MENDES, EDWARD A JR REVOC LIVING TRUST	80.00	\$ 1,440.00	Kings
004-220-002	MENDES, EDWARD A JR REVOC LIVING TRUST	30.00	\$ 540.00	Kings
004-220-004	MENDES, EDWARD A JR REVOC LIVING TRUST	100.00	\$ 1,800.00	Kings
004-220-011	MENDES, EDWARD A JR REVOC LIVING TRUST	40.00	\$ 720.00	Kings
004-220-013	NIGH, KELLY & DE ANNA H/W	20.00	\$ 360.00	Kings
004-220-015	MILLER, WILLIAM J & MISTY E H/W	20.00	\$ 360.00	Kings
004-220-018	CALIFORNIA FARMING COMPANY LLC	20.00	\$ 360.00	Kings
004-220-026	GOMES EARL THOMAS & MEAGAN	20.00	\$ 360.00	Kings
004-220-027	BRATTON, JIM D & SONJA A H/W	59.00	\$ 1,062.00	Kings
004-220-028	BRATTON, JIM D & SONJA A H/W	16.22	\$ 291.96	Kings
004-220-040	LOWE, VIRGINIA	5.00	\$ 90.00	Kings
004-220-044	PARMER MARGIE M 33.34%	2.50	\$ 45.00	Kings
004-220-045	GUTIERREZ, CESAR F M	2.50	\$ 45.00	Kings
004-220-048	BRATTON, JIMMY D & SONJA A H/W	25.49	\$ 458.82	Kings
004-220-049	HAMILTON, KEVIN D & DOROTHY E H/W	0.97	\$ 17.46	Kings
004-220-052	DAFONTE KELLY JO	1.00	\$ 18.00	Kings
004-220-054	GRAVANCE, COLBY	1.00	\$ 18.00	Kings
004-220-056	PIPER, ROBERT J & BETHA H/W	4.00	\$ 72.00	Kings

APN	Owner Name	Assessed Acres	Proposed Assessment	County
004-220-060	GATES, RYAN	5.00	\$ 90.00	Kings
004-220-061	PEREZ, ABEL & ROSA H/W	10.00	\$ 180.00	Kings
004-220-062	GONZALEZ, AUSENCIO & MARIA T H/W	4.00	\$ 72.00	Kings
004-220-063	MCCARTHY LCI HOLDINGS INC	63.93	\$ 1,150.74	Kings
004-220-064	MCCARTHY LCI HOLDINGS INC	6.07	\$ 109.26	Kings
004-220-065	HUDGEON, JAMES 50%	2.50	\$ 45.00	Kings
004-220-069	WINSTON, OTIS J	2.50	\$ 45.00	Kings
004-220-070	NEWTON, ROGER D & BARBARA D H/W	2.50	\$ 45.00	Kings
004-220-071	GUERRERO, ELEANOR 50%	2.50	\$ 45.00	Kings
004-220-072	PERRYMAN, L K & MOZEL H/W	2.50	\$ 45.00	Kings
004-220-073	DEAN, URAL P	2.50	\$ 45.00	Kings
004-220-074	WISE, DANA R	5.16	\$ 92.88	Kings
004-220-075	RODRIGUES, DANNY 50%	4.86	\$ 87.48	Kings
004-220-076	DESJARDINS, HAROLD & ALICE REV LIV TRUST	25.31	\$ 455.58	Kings
004-220-077	ARAMBULA-RAMIREZ, JOSE D J & YASMIN H/W	4.72	\$ 84.96	Kings
004-220-079	SMITH, BETTY REV	2.50	\$ 45.00	Kings
004-220-080	GASPARYAN, KOSTAN	10.00	\$ 180.00	Kings
004-220-082	BOUHABEN, MICHAEL & STARR H/W	2.50	\$ 45.00	Kings
004-220-083	HURD IVAN	5.00	\$ 90.00	Kings
004-220-084	WHEATLEY, MICHAEL R & KELLEJ H/W	2.50	\$ 45.00	Kings
004-220-085	WHEATLEY, MICHAEL R & KELLEJ H/W	7.50	\$ 135.00	Kings
004-220-086	MISNER, GEORGE J & BARBARA L H/W 50%	17.50	\$ 315.00	Kings
004-220-087	BATES, JOEL S 33.33%	2.50	\$ 45.00	Kings
004-220-088	DAFONTE KELLY J	1.72	\$ 30.96	Kings
004-220-089	MENDES, EDWARD A JR REVOC LIVING TRUST	38.33	\$ 689.94	Kings
004-220-091	GRANGEVILLE RANCH LLC	54.05	\$ 972.90	Kings
004-220-095	AVILA, JAMES F & MARY L H/W	10.00	\$ 180.00	Kings
004-220-096	SOUSA, CARL & PATRICIA H/W	30.04	\$ 540.72	Kings
004-220-097	MENDES, EDWARD A JR REVOC LIVING TRUST	40.00	\$ 720.00	Kings
004-220-098	MCCARTHY LCI HOLDINGS INC	10.00	\$ 180.00	Kings
004-220-099	MCCARTHY LCI HOLDINGS INC	40.00	\$ 720.00	Kings
004-220-100	MENDES, EDWARD A JR REVOC LIVING TRUST	40.00	\$ 720.00	Kings
004-220-101	MENDES, EDWARD A JR REVOC LIVING TRUST	38.04	\$ 684.72	Kings
004-220-102	OLIVEIRA, JOHN G	9.99	\$ 179.82	Kings
004-220-103	OLIVEIRA FAMILY REVOCABLE TRUST	2.01	\$ 36.18	Kings
004-220-104	GRANGEVILLE RANCH LLC	38.46	\$ 692.28	Kings
004-220-105	ROSADO, RAFAEL & LISA H/W	1.59	\$ 28.62	Kings
004-220-106	ROSS, LOIS G REVOCABLE TRUST	3.20	\$ 57.60	Kings
004-220-107	ROSS, LOIS G REVOCABLE TRUST	3.20	\$ 57.60	Kings
004-220-108	GUZMAN, GUADALUPE & FRANCES H/W	3.57	\$ 64.26	Kings
004-220-109	HURD, IVAN	5.03	\$ 90.54	Kings
004-220-110	FONTES, JIM D 25%	38.53	\$ 693.54	Kings
004-220-111	TAYLOR TERRY V & VIRGINIA S REVOC LIVING TRUST	1.50	\$ 27.00	Kings

APN	Owner Name	Assessed Acres	Proposed Assessment	County
004-220-112	BRATTON, JIMMY & SONJA H/W	20.90	\$ 376.20	Kings
004-220-113	BRATTON, JIMMY & SONJA H/W	10.68	\$ 192.24	Kings
004-220-119	HICKS H GRADY FAM TRUST 50%	40.03	\$ 720.54	Kings
004-220-120	TRINKLE, MARK R SR & STARLA H/W 66%	40.03	\$ 720.54	Kings
004-220-128	MIDEIROS, JOHN J & SANDRA H/W	2.50	\$ 45.00	Kings
004-220-130	MIDEIROS, JOHN J	20.02	\$ 360.36	Kings
004-220-131	JOHNSON, JACQUELYN R	2.50	\$ 45.00	Kings
004-220-132	MIDEIROS, JOHN J & SANDRA L H/W	35.04	\$ 630.72	Kings
004-220-134	SANTOS, CLEBIO L & CLARICE E H/W	1.18	\$ 21.24	Kings
004-220-139	SON, BILLY A & CLARICE B LIVING TRUST	2.10	\$ 37.80	Kings
004-220-140	SHEELY, TED D & DEBORAH M H/W	31.73	\$ 571.14	Kings
004-230-013	LINCOLN GRANTOR FARMS LLC	0.33	\$ 5.94	Kings
004-230-014	LINCOLN GRANTOR FARMS LLC	3.00	\$ 54.00	Kings
004-230-015	LEPRINO FOODS CO	423.70	\$ 7,626.60	Kings
004-230-016	NAVARRETE, JUAN & MARIA T H/W	19.54	\$ 351.72	Kings
004-230-018	SANDRIDGE PARTNERS LP	20.62	\$ 371.16	Kings
004-230-019	SANDRIDGE PARTNERS LP	26.12	\$ 470.16	Kings
004-230-023	TULARE LAKE BASIN WATER STORAGE DIST	51.65	\$ 929.70	Kings
004-230-025	COUNTY OF KINGS	2.16	\$ 38.88	Kings
004-230-026	LINCOLN GRANTOR FARMS LLC	278.91	\$ 5,020.38	Kings
004-230-027	LINCOLN GRANTOR FARMS LLC	1.24	\$ 22.32	Kings
004-230-028	MCCARTHY LCI HOLDINGS INC	1.00	\$ 18.00	Kings
004-230-030	OLIVEIRA, JOHN G	1.00	\$ 18.00	Kings
004-230-031	TONY H TOSTE & MARIA FATIMA TOSTE REV LIVING TRUST	1.00	\$ 18.00	Kings
004-230-032	OLIVEIRA, JOHN G	0.50	\$ 9.00	Kings
004-230-033	DEL RIO FROILAN TORRES & PENA MARIA GUADALUPE MART	2.50	\$ 45.00	Kings
004-230-034	CORROO, ANTHONY J & LAVONNE H FAM TRUST	10.50	\$ 189.00	Kings
004-230-037	OLIVEIRA, JOHN G	10.00	\$ 180.00	Kings
004-230-039	PATINO JOSE & JESSICA	17.56	\$ 316.08	Kings
004-230-044	PARRA, FRANCISCO	1.00	\$ 18.00	Kings
004-230-045	MCCARTHY LCI HOLDINGS INC	63.48	\$ 1,142.64	Kings
004-230-046	MENDES, EDWARD A JR REVOC LIVING TRUST	73.93	\$ 1,330.74	Kings
004-230-047	MENDES, EDWARD A JR REVOC LIVING TRUST	40.73	\$ 733.14	Kings
004-230-049	OLIVEIRA, JOHN G	35.00	\$ 630.00	Kings
004-230-050	LOPES, EDWARD & CYNTHIA D H/W	5.00	\$ 90.00	Kings
004-230-051	SANDRIDGE PARTNERS LP	25.39	\$ 457.02	Kings
004-230-052	SANDRIDGE PARTNERS LP	25.09	\$ 451.62	Kings
004-230-053	MENDES, EDWARD A JR REVOC LIVING TRUST	40.04	\$ 720.72	Kings
004-230-054	PATINO JOSE & JESSICA	40.04	\$ 720.72	Kings
004-230-057	OLIVEIRA ANTHONY T & CONNIE D	16.12	\$ 290.16	Kings
004-230-058	OLIVEIRA, JOHN G	40.00	\$ 720.00	Kings
004-230-060	OLIVEIRA, ANTHONY T & CONNIE D H/W	7.51	\$ 135.18	Kings
004-230-061	MENDES, EDWARD A JR REVOC LIVING TRUST	2.50	\$ 45.00	Kings

APN	Owner Name	Assessed Acres	Proposed Assessment	County
004-240-001	MCCARTHY LCI HOLDINGS INC	40.00	\$ 720.00	Kings
004-240-003	MCCARTHY LCI HOLDINGS INC	83.31	\$ 1,499.58	Kings
004-240-004	JONES, KEVIN & FAITH H/W	22.49	\$ 404.82	Kings
004-240-013	NICKELL, KEVIN L & ELLEN C REV FAM TRUST	12.00	\$ 216.00	Kings
004-240-014	TRIGUEIRO FAMILY LIVING TRUST	81.66	\$ 1,469.88	Kings
004-240-015	CRISP, ROSE REVOCABLE TRUST	30.02	\$ 540.36	Kings
004-240-016	BUSH, DAVID A & ANNE ELIZABETH LIVING TRUST	40.00	\$ 720.00	Kings
004-240-018	LIMA, LAVERNE M. SURVIVOR'S TRUST	40.10	\$ 721.80	Kings
004-240-019	TRIGUEIRO FAMILY LIVING TRUST	13.43	\$ 241.74	Kings
004-240-022	ROWE, SHIRLEY A LIVING TRUST	20.05	\$ 360.90	Kings
004-240-026	TRIGUEIRO FAMILY LIVING TRUST	18.14	\$ 326.52	Kings
004-240-027	HOVANNISIAN, GARY LIVING TRUST	0.92	\$ 16.56	Kings
004-240-028	MCDONALD, MICHAEL 25%	2.14	\$ 38.52	Kings
004-240-031	TRIGUEIRO FAMILY LIVING TRUST	119.56	\$ 2,152.08	Kings
004-240-035	DEROUIN, RUSTY J 50%	1.10	\$ 19.80	Kings
004-240-036	TRIGUEIRO FAMILY LIVING TRUST	105.66	\$ 1,901.88	Kings
004-240-040	DOVEY, JOHN E & CONNIE H/W	2.50	\$ 45.00	Kings
004-240-041	DOVEY, JOHN E & CONNIE H/W 50%	2.50	\$ 45.00	Kings
004-240-042	GRIFFITH, GREGORY K	3.26	\$ 58.68	Kings
004-240-045	CRIPPEN, ANSON & JACQUELINE H/W JT	2.70	\$ 48.60	Kings
004-240-046	LOWAS, DAVID G & YVONNE L H/W JT 0	8.39	\$ 151.02	Kings
004-240-047	BERNA, GARY G & RAECHELLE D H/W	2.50	\$ 45.00	Kings
004-240-051	BLUM, MICHAEL T & KELLY H/W	2.53	\$ 45.54	Kings
004-240-052	WEST, NEAL R & KYMBERLE M A H/W	2.10	\$ 37.80	Kings
004-240-055	DOVEY, JOHN E & CONNIE H/W	3.54	\$ 63.72	Kings
004-240-056	BENSON, BRIAN & DONNA LIVING TRUST	5.00	\$ 90.00	Kings
004-240-057	TRIGUEIRO, ANTHONY G & NANJI J H/W	1.00	\$ 18.00	Kings
004-240-058	TRIGUEIRO FAMILY LIVING TRUST	19.09	\$ 343.62	Kings
004-240-060	LEAL FAMILY REVOCABLE TRUST	1.25	\$ 22.50	Kings
004-240-061	MCCARTHY LCI HOLDINGS INC	10.00	\$ 180.00	Kings
004-240-062	MCCARTHY LCI HOLDINGS INC	70.00	\$ 1,260.00	Kings
004-240-067	MCCARTHY LCI HOLDINGS INC	142.40	\$ 2,563.20	Kings
004-240-072	CRISP, ROSE REVOCABLE TRUST	73.82	\$ 1,328.76	Kings
004-240-073	CRISP, ROSE REVOCABLE TRUST	4.01	\$ 72.18	Kings
004-240-074	SPIRO NEAL DAVID	5.87	\$ 105.66	Kings
004-240-075	SPIRO NEAL DAVID	34.19	\$ 615.42	Kings
004-240-081	LAWTON FAMILY TRUST	2.50	\$ 45.00	Kings
004-240-082	CRISP, JAMES R REVOCABLE TRUST	37.54	\$ 675.72	Kings
004-240-083	SANDRIDGE PARTNERS LP	15.00	\$ 270.00	Kings
004-240-084	SANDRIDGE PARTNERS LP	10.00	\$ 180.00	Kings
004-240-085	SANDRIDGE PARTNERS LP	5.00	\$ 90.00	Kings
004-240-086	TRIGUEIRO FAMILY LIVING TRUST	170.05	\$ 3,060.90	Kings
004-250-005	HURD, EDWARD L & ANA M H/W	10.00	\$ 180.00	Kings

APN	Owner Name	Assessed Acres	Proposed Assessment	County
004-250-008	GROEFSEMA, CLAY & JANICE FAMILY TRUST	42.20	\$ 759.60	Kings
004-250-015	D A BUSH FAMILY LLC	26.66	\$ 479.88	Kings
004-250-016	D A BUSH FAMILY LLC	48.58	\$ 874.44	Kings
004-250-018	RAMIREZ, JUAN C & LIDIA E BALLESTEROS H/W	1.32	\$ 23.76	Kings
004-250-019	GREENE, ROBERT R II & MARLEEN S H/W	18.68	\$ 336.24	Kings
004-250-032	WHITESIDE, RICK & JENNIFER H/W	2.57	\$ 46.26	Kings
004-250-034	MIKE R & CAROL R EVANS LIVING TRUST	2.50	\$ 45.00	Kings
004-250-035	COELHO, ED & SUSAN H/W	28.07	\$ 505.26	Kings
004-250-036	OVERMYER JARED L	2.50	\$ 45.00	Kings
004-250-039	ALLVIN, RONALD D & JULIE A REV TRUST	2.51	\$ 45.18	Kings
004-250-040	CHAVEZ CESAR & PAREDES DELYLAH MONIK	6.34	\$ 114.12	Kings
004-250-041	HECK, JAMES H	2.50	\$ 45.00	Kings
004-250-043	HANSON, DALE E & ANGELA H/W	2.50	\$ 45.00	Kings
004-250-044	BLACK ALFRED L LIVING TRUST	2.50	\$ 45.00	Kings
004-250-045	MATURINO, RAYMOND	2.50	\$ 45.00	Kings
004-250-046	SCHUH, WILLIAM J & DIANE K H/W	2.50	\$ 45.00	Kings
004-250-047	MIGUEL, WILLIAM E & VICKI L H/W JT	3.57	\$ 64.26	Kings
004-250-049	CUNNINGHAM, JOSHUA R & CRYSTAL L H/W	3.57	\$ 64.26	Kings
004-250-050	KING, TROY G	3.57	\$ 64.26	Kings
004-250-051	LEDUC, JAY & JACKLYN FAM REVOC LIV TRUST	3.54	\$ 63.72	Kings
004-250-056	GREENE, ROBERT R II & MARLEEN S H/W	20.00	\$ 360.00	Kings
004-250-057	GREENE, ROBERT R II & MARLEEN S H/W	19.20	\$ 345.60	Kings
004-250-062	GROEFSEMA, CLAY & JANICE FAMILY TRUST	20.00	\$ 360.00	Kings
004-250-064	ALCALA, JOSE & BERTHA H/W	4.44	\$ 79.92	Kings
004-250-065	WILSON, NORRIS W JR FAM REV TRUST	5.57	\$ 100.26	Kings
004-250-067	SURFACE, DAVID	2.54	\$ 45.72	Kings
004-250-068	BUSH, DAVID A & ANNE ELIZABETH LIV TR 50% & DAVID	14.77	\$ 265.86	Kings
004-250-071	BUSH, MICHAEL & TARA LIVING TRUST	20.01	\$ 360.18	Kings
004-250-072	CONTRERAS, WALTER W & JENNIFER M H/W	20.01	\$ 360.18	Kings
004-250-073	BISHER, AMY 25%	16.99	\$ 305.82	Kings
004-250-074	LOPES, TRAVIS & BROOKE H/W	1.57	\$ 28.26	Kings
004-250-077	SOUZA, JOHN J & TRACY M H/W	2.71	\$ 48.78	Kings
004-250-078	SOUZA, PATRICIA A 50%	27.29	\$ 491.22	Kings
004-250-087	ROSALES FAMILY TRUST	2.95	\$ 53.10	Kings
004-250-088	MORALES MONICA	2.27	\$ 40.86	Kings
004-250-089	COLLINS SUSAN 50% & SILVA KEITH 50%	5.60	\$ 100.80	Kings
022-010-001	LEPRINO FOODS CO	125.00	\$ 2,250.00	Kings
022-010-002	LEPRINO FOODS CO	282.57	\$ 5,086.26	Kings
022-010-004	LEPRINO FOODS CO	120.30	\$ 2,165.40	Kings
022-010-005	LEPRINO FOODS CO	645.30	\$ 11,615.40	Kings
022-010-007	MCCARTHY LCI HOLDINGS INC	40.32	\$ 725.76	Kings
022-010-009	BARRON, PETE JOE IRREV TRUST	10.00	\$ 180.00	Kings
022-010-010	BARRON, PETE JOE IRREV TRUST	10.00	\$ 180.00	Kings

APN	Owner Name	Assessed Acres	Proposed Assessment	County
022-010-011	TULARE LAKE RECLAMATION DISTRICT #749	1.08	\$ 19.44	Kings
022-010-012	SMITH, THADDEUS C JR REVOC LIVING TRUST	10.00	\$ 180.00	Kings
022-010-013	SMITH, THADDEUS C JR REVOC LIV TRUST	2.67	\$ 48.06	Kings
022-020-001	MCCARTHY LCI HOLDINGS INC	40.20	\$ 723.60	Kings
022-020-002	MCCARTHY LCI HOLDINGS INC	45.57	\$ 820.26	Kings
022-020-003	COELHO, EDWARD M & SUSAN A H/W	369.39	\$ 6,649.02	Kings
022-020-004	LEPRINO FOODS CO	52.62	\$ 947.16	Kings
022-020-005	TULARE LAKE BASIN WATER STORAGE DIST	7.00	\$ 126.00	Kings
022-020-008	SOUTH FORK RANCH INC	128.10	\$ 2,305.80	Kings
022-020-009	CAREY 1985 TRUST THE	1.77	\$ 31.86	Kings
022-020-010	PEREZ, BALTAZAR	1.38	\$ 24.84	Kings
022-020-012	VANZANT, CHUCK & NORMA H/W	11.00	\$ 198.00	Kings
022-020-013	ALVAREZ, JOSE M & RITA E H/W	51.86	\$ 933.48	Kings
022-100-001	LEPRINO FOODS COMPANY	218.96	\$ 3,941.28	Kings
022-100-002	COELHO, EDWARD M & SUSAN A H/W	130.74	\$ 2,353.32	Kings
040-010-02S	TRUE ORGANIC PRODUCTS LLC	3.02	\$ 54.36	Fresno
040-030-15S	SILL PROPERTIES INC	73.80	\$ 1,328.40	Fresno
040-030-17S	SILL PROPERTIES INC	560.00	\$ 10,080.00	Fresno
040-030-18S	SILL PROPERTIES INC	97.90	\$ 1,762.20	Fresno
040-030-26S	HANNA MAKRAM A & MAUREEN T TRS	640.00	\$ 11,520.00	Fresno
040-040-04S	SILL PROPERTIES INC	22.01	\$ 396.18	Fresno
040-040-05S	SILL PROPERTIES INC	528.50	\$ 9,513.00	Fresno
040-040-06S	SILL PROPERTIES INC	320.00	\$ 5,760.00	Fresno
040-040-09S	SILL PROPERTIES INC	310.52	\$ 5,589.36	Fresno
040-040-10	SILL PROPERTIES INC	7.10	\$ 127.80	Fresno
040-040-22S	SILL PROPERTIES INC	214.98	\$ 3,869.64	Fresno
040-040-23S	BURFORD FAMILY FARMING COMPANY LP	66.54	\$ 1,197.72	Fresno
040-040-24S	SILL PROPERTIES INC	106.62	\$ 1,919.16	Fresno
040-040-25S	SILL PROPERTIES INC	1.38	\$ 24.84	Fresno
040-040-26S	SILL PROPERTIES INC	323.77	\$ 5,827.86	Fresno
040-050-13S	BURFORD-MINNICK JILL TRUSTEE	75.06	\$ 1,351.08	Fresno
040-050-14S	BURFORD-MINNICK JILL TRUSTEE	22.92	\$ 412.56	Fresno
040-050-21S	SILL PROPERTIES INC	39.58	\$ 712.44	Fresno
040-050-44S	BURFORD FAMILY FARMING COMPANY LP	221.45	\$ 3,986.10	Fresno
040-050-47	STEPHAN D FARMS LLC	253.53	\$ 4,563.54	Fresno
040-050-48S	BURFORD FAMILY FARMING COMPANY LP	323.75	\$ 5,827.50	Fresno
040-050-49S	BURFORD-MINNICK JILL TRUSTEE	1.33	\$ 23.94	Fresno
040-050-51S	WILBUR ELLIS COMPANY P P TAX DEPT - HELM	110.68	\$ 1,992.24	Fresno
040-050-52S	JR SIMPLOT COMPANY	34.14	\$ 614.52	Fresno
040-050-53S	WILBUR ELLIS COMPANY PP TAX DEPT-HELM	70.37	\$ 1,266.66	Fresno
040-050-54S	SIMCAL CHEMICAL COMPANY	3.67	\$ 66.06	Fresno
040-050-55S	JR SIMPLOT COMPANY	175.63	\$ 3,161.34	Fresno
040-050-57S	STEPHEN D FARMS LLC	58.55	\$ 1,053.90	Fresno

APN	Owner Name	Assessed Acres	Proposed Assessment	County
040-050-59S	STEPHEN D FARMS LLC	68.18	\$ 1,227.24	Fresno
040-050-64S	PATMAR LAND CO LLC	305.04	\$ 5,490.72	Fresno
040-050-65S	GASTO COMPANY	453.16	\$ 8,156.88	Fresno
040-050-76S	TERRANOVA RANCH INC	203.25	\$ 3,658.50	Fresno
040-050-77S	FRESNO FARMING LLC	201.00	\$ 3,618.00	Fresno
040-070-40S	SILL PROPERTIES INC	654.08	\$ 11,773.44	Fresno
040-080-03S	SILL PROPERTIES INC	197.00	\$ 3,546.00	Fresno
040-080-04S	SILL PROPERTIES INC	87.69	\$ 1,578.42	Fresno
040-080-05S	SILL PROPERTIES INC	31.62	\$ 569.16	Fresno
040-080-14S	BRITZ DAVID & MARILYN TRUSTEES BRITZ MARTIN TRUSTEE ETAL D BRITZ	79.13	\$ 1,424.34	Fresno
040-080-18S	SILL PROPERTIES INC	639.92	\$ 11,518.56	Fresno
040-080-21S	SILL PROPERTIES INC	240.27	\$ 4,324.86	Fresno
040-080-27S	SILL PROPERTIES INC	35.00	\$ 630.00	Fresno
040-080-28S	SILL PROPERTIES INC	138.49	\$ 2,492.82	Fresno
040-080-29S	SILL PROPERTIES INC	43.80	\$ 788.40	Fresno
040-080-30S	SILL PROPERTIES INC	1.30	\$ 23.40	Fresno
040-080-31S	SILL PROPERTIES INC	417.87	\$ 7,521.66	Fresno
040-080-33S	SUKHRAJ PROPERTIES LLC	302.31	\$ 5,441.58	Fresno
040-080-40S	TRUE ORGANIC PRODUCTS LLC	68.67	\$ 1,236.06	Fresno
040-080-42S	TRUE ORGANIC PRODUCTS LLC J EVANS	25.78	\$ 464.04	Fresno
040-080-43S	TRUE ORGANIC PRODUCTS LLC J EVANS	20.45	\$ 368.10	Fresno
040-080-44S	TRUE ORGANIC PRODUCTS LLC J EVANS	20.45	\$ 368.10	Fresno
040-080-46S	BRITZ DAVID & MARILYN TRS BRITZ MARTIN TRS ETAL	166.83	\$ 3,002.94	Fresno
040-090-04	STEPHAN D FARMS LLC	362.49	\$ 6,524.82	Fresno
040-090-05S	STEPHEN D FARMS LLC	270.40	\$ 4,867.20	Fresno
040-090-14S	GRAGNANI DONALD JERRY TRUSTEE LLOYD JEANNE MARIE TRUSTEE	146.22	\$ 2,631.96	Fresno
040-090-16S	GRAGNANI DONALD JERRY TRUSTEE LLOYD JEANNE MARIE TRUSTEE	159.45	\$ 2,870.10	Fresno
040-090-17S	JR SIMPLOT COMPANY	139.82	\$ 2,516.76	Fresno
040-090-19	STEPHAN D FARMS LLC	39.33	\$ 707.94	Fresno
040-090-20S	BURFORD-MINNICK JILL TRUSTEE	90.97	\$ 1,637.46	Fresno
040-090-21S	BURFORD FAMILY FARMING COMPANY LP	156.97	\$ 2,825.46	Fresno
040-090-22	STEPHAN D FARMS LLC	320.00	\$ 5,760.00	Fresno
040-090-23S	GRAGNANI DONALD JERRY TRUSTEE LLOYD JEANNE MARIE TRUSTEE	149.48	\$ 2,690.64	Fresno
040-090-24S	JR SIMPLOT COMPANY	5.55	\$ 99.90	Fresno
040-120-25S	AVILA JAMES G & ISABEL ANN TRUSTEES	641.45	\$ 11,546.10	Fresno
040-130-01S	VAN DER HOEK PIER & DARLENE TRUSTEES	194.73	\$ 3,505.14	Fresno
040-130-06	MARTINEZ JOE	2.00	\$ 36.00	Fresno
040-130-14S	4 A RANCH LLC	160.00	\$ 2,880.00	Fresno
040-130-24S	VAN DER HOEK PIER & DARLENE TRS	303.40	\$ 5,461.20	Fresno
040-130-27S	KRUM ROBERT P & CAROLYN B TRUSTEES	101.88	\$ 1,833.84	Fresno
040-130-31S	VAN DER HOEK PIER & DARLENE TRUSTEES	241.02	\$ 4,338.36	Fresno
040-130-40S	4 A RANCH LLC	160.00	\$ 2,880.00	Fresno
040-130-43S	MADDOX STEPHEN D & BRENDA L TRS	18.68	\$ 336.24	Fresno

APN	Owner Name	Assessed Acres	Proposed Assessment	County
040-130-44S	MADDOX STEPHEN D & BRENDA L TRS	18.68	\$ 336.24	Fresno
040-130-48S	MADDOX STEPHEN D & BRENDA L TRS	20.00	\$ 360.00	Fresno
040-130-49	MADDOX STEPHEN D & BRENDA L TRS	554.65	\$ 9,983.70	Fresno
040-130-50S	AKHAVI LLC	504.47	\$ 9,080.46	Fresno
040-130-51S	VAN DER HOEK PIER & DARLENE TRUSTEES	627.92	\$ 11,302.56	Fresno
040-130-53S	HETTINGA MARY L TRUSTEE W & M LEGACY L P	479.65	\$ 8,633.70	Fresno
040-130-54S	HETTINGA MARY L TRUSTEE W & M LEGACY L P	159.89	\$ 2,878.02	Fresno
040-130-57S	RICHARD GUERRERO PROPERTIES LLC	1.67	\$ 30.06	Fresno
040-130-58S	VAN DER HOEK PIER & DARLENE TRS	7.33	\$ 131.94	Fresno
040-130-59S	VAN DER HOEK PIER & DARLENE TRS	192.29	\$ 3,461.22	Fresno
040-140-17	BRITZ INC	25.74	\$ 463.32	Fresno
040-140-19S	AKHAVI LLC	216.98	\$ 3,905.64	Fresno
040-140-20S	AKHAVI LLC	33.89	\$ 610.02	Fresno
040-140-21S	AKHAVI LLC	14.89	\$ 268.02	Fresno
040-140-29S	BRITZ INC	13.29	\$ 239.22	Fresno
040-140-30	BRITZ AG FINANCE CO INC	39.09	\$ 703.62	Fresno
040-140-32	JR SIMPLOT COMPANY CORP SECRETARY	29.03	\$ 522.54	Fresno
040-140-34	JR SIMPLOT COMPANY CORP SECRETARY	19.94	\$ 358.92	Fresno
040-140-37	MADDOX STEPHEN D & BRENDA L TRS	7.06	\$ 127.08	Fresno
040-140-38	MADDOX STEPHEN D & BRENDA L TRS	613.52	\$ 11,043.36	Fresno
040-140-39	MADDOX STEPHEN D & BRENDA L TRS	88.97	\$ 1,601.46	Fresno
040-140-41	MADDOX STEPHEN D & BRENDA L TRS	139.67	\$ 2,514.06	Fresno
040-180-04S	MADDOX DAIRY LLC	1.44	\$ 25.92	Fresno
040-180-13S	AKHAVI LLC	28.26	\$ 508.68	Fresno
040-180-14S	MADDOX DAIRY LLC	2.49	\$ 44.82	Fresno
040-180-16S	AKHAVI LLC	313.02	\$ 5,634.36	Fresno
040-180-18S	MID-CAL AG AVIATION INC	3.21	\$ 57.78	Fresno
040-180-19S	CITI INVESTMENTS LLC	343.02	\$ 6,174.36	Fresno
040-180-22S	NONE	22.90	\$ 412.20	Fresno
040-180-23S	MADDOX DAIRY LLC	16.49	\$ 296.82	Fresno
040-180-24S	CITI INVESTMENTS LLC	55.08	\$ 991.44	Fresno
040-190-01S	HUSSEIN FADHL MOHSIN TRS NAGI INTISAR KASSIMM TRS	0.81	\$ 14.58	Fresno
040-190-02	HUSSEIN FADHL & SHAMA ALI	0.69	\$ 12.42	Fresno
040-190-03	HUSSEIN ABDULGALIL FADHL M	1.03	\$ 18.54	Fresno
040-190-04	HERNANDEZ MAXIMIANO GUTIERREZ TRS DE GUTIERREZ ELVIRA GONZALE	0.17	\$ 3.06	Fresno
040-190-05	BEENE GARY L & YVONNE S TRUSTEES BEENE DANNY	0.17	\$ 3.06	Fresno
040-190-06S	BEENE GARY L & YVONNE S TRUSTEES BEENE DANNY	0.07	\$ 1.26	Fresno
040-190-07	BRITZ INC	1.24	\$ 22.32	Fresno
041-020-46S	FRESNO FARMING LLC	84.02	\$ 1,512.36	Fresno
041-020-47S	TERRANOVA RANCH INC D CAMERON	241.69	\$ 4,350.42	Fresno
041-020-48S	TERRANOVA RANCH INC D CAMERON	322.89	\$ 5,812.02	Fresno
041-060-10	MADDOX STEPHEN D & BRENDA L TRS	40.28	\$ 725.04	Fresno
041-060-17S	STEPHEN D FARMS LLC	162.26	\$ 2,920.68	Fresno

APN	Owner Name	Assessed Acres	Proposed Assessment	County
041-060-19S	STEPHEN D FARMS LLC	283.38	\$ 5,100.84	Fresno
041-060-22S	STEPHEN D FARMS LLC	39.09	\$ 703.62	Fresno
041-060-23S	STEPHEN D FARMS LLC	324.10	\$ 5,833.80	Fresno
041-060-37S	STEPHEN D FARMS LLC	76.69	\$ 1,380.42	Fresno
041-060-39S	STEPHEN D FARMS LLC	77.58	\$ 1,396.44	Fresno
041-060-43S	VININVEST INC VININVEST INC	2.91	\$ 52.38	Fresno
041-060-48S	STEPHEN D FARMS LLC	0.38	\$ 6.84	Fresno
041-060-50S	VININVEST INC VININVEST INC	37.67	\$ 678.06	Fresno
041-060-55S	VININVEST INC VININVEST INC	317.82	\$ 5,720.76	Fresno
041-060-57S	VININVEST INC VININVEST INC	157.82	\$ 2,840.76	Fresno
041-060-59S	STEPHEN D FARMS LLC	434.45	\$ 7,820.10	Fresno
041-060-60S	STEPHEN D FARMS LLC	613.07	\$ 11,035.26	Fresno
041-060-61S	STEPHEN D FARMS LLC	0.59	\$ 10.62	Fresno
041-060-62S	VININVEST INC VININVEST INC	197.59	\$ 3,556.62	Fresno
041-060-63S	STEPHEN D FARMS LLC	10.00	\$ 180.00	Fresno
041-060-64S	STEPHEN D FARMS LLC	23.67	\$ 426.06	Fresno
041-060-65S	VININVEST INC VININVEST INC	482.11	\$ 8,677.98	Fresno
041-060-67S	VININVEST INC VININVEST INC	70.14	\$ 1,262.52	Fresno
041-060-69S	STEPHEN D FARMS LLC	162.51	\$ 2,925.18	Fresno
041-060-70S	CHOW JULIA MADDOX & GERALD D TRS	317.67	\$ 5,718.06	Fresno
041-070-18S	BURREL FARMS INC BURREL FARMS INC	597.29	\$ 10,751.22	Fresno
041-070-19S	BURREL FARMS INC BURREL FARMS INC	39.09	\$ 703.62	Fresno
041-100-05S	SCHULTZ RANCH INC	20.00	\$ 360.00	Fresno
041-100-16S	MC KEAN MARK & MEGAN TRUSTEES	157.50	\$ 2,835.00	Fresno
041-100-17	MADDOX STEPHEN D & BRENDA L TRS	424.69	\$ 7,644.42	Fresno
041-100-25S	SCHULTZ RANCH INC	177.00	\$ 3,186.00	Fresno
041-100-30S	SCHULTZ RANCH INC	175.81	\$ 3,164.58	Fresno
041-100-31S	STEPHEN D FARMS LLC	29.94	\$ 538.92	Fresno
041-100-32S	MC KEAN MARK & MEGAN TRUSTEES	427.71	\$ 7,698.78	Fresno
041-100-37S	BRATTON JIMMY DALE TRUSTEE	383.85	\$ 6,909.30	Fresno
041-100-38S	MC KEAN MARK & MEGAN TRUSTEES	164.85	\$ 2,967.30	Fresno
041-100-39S	MC KEAN MARK & MEGAN TRUSTEES	118.68	\$ 2,136.24	Fresno
041-100-40S	STEPHEN D FARMS LLC	80.42	\$ 1,447.56	Fresno
041-100-42S	VININVEST INC VININVEST INC	114.66	\$ 2,063.88	Fresno
041-100-43S	STEPHEN D FARMS LLC	40.49	\$ 728.82	Fresno
041-100-44S	MT FARMS LLC	320.78	\$ 5,774.04	Fresno
041-100-45S	VAN DER KOOI CHARLES & LYNETTE TRUSTEES	316.45	\$ 5,696.10	Fresno
041-100-46S	SCHULTZ RANCH INC	11.35	\$ 204.30	Fresno
041-100-47S	SCHULTZ RANCH INC	249.84	\$ 4,497.12	Fresno
041-100-49S	MT FARMS LLC	388.91	\$ 7,000.38	Fresno
041-100-50S	MT FARMS LLC	75.10	\$ 1,351.80	Fresno
041-100-51S	MT FARMS LLC	37.56	\$ 676.08	Fresno
041-110-03S	FONTES JIM D FONTES TONY A ETAL	80.00	\$ 1,440.00	Fresno

APN	Owner Name	Assessed Acres	Proposed Assessment	County
041-110-04S	FIKE LANDY S TRS FIKE RODNEY & CAROL TRUSTEES ETAL	78.18	\$ 1,407.24	Fresno
041-110-08S	FIKE LANDY S TRS FIKE RODNEY & CAROL TRUSTEES ETAL	20.00	\$ 360.00	Fresno
041-110-21	LEONI GERALD R & WENONA L TRUSTEES	97.01	\$ 1,746.18	Fresno
041-110-23	PETERS GERALD E JR TRS MCGINN MARGARET ANNE ETAL TRS ETAL J PET	164.00	\$ 2,952.00	Fresno
041-110-27S	BRATTON JIMMY DALE TRUSTEE	3.49	\$ 62.82	Fresno
041-110-28S	BRATTON JIMMY DALE TRUSTEE	38.31	\$ 689.58	Fresno
041-110-29S	BRATTON JIMMY DALE & SONJA ANN	20.00	\$ 360.00	Fresno
041-110-30S	TRI S FARMS J SATRAGNI	5.00	\$ 90.00	Fresno
041-110-31	FIKE LANDY S TRS FIKE RODNEY & CAROL TRUSTEES ETAL	73.65	\$ 1,325.70	Fresno
041-110-42S	SCHULTZ RANCH INC	0.21	\$ 3.78	Fresno
041-110-45S	BRATTON JIMMY DALE TRUSTEE	41.69	\$ 750.42	Fresno
041-110-57S	FOUR W FARMS LLC	314.55	\$ 5,661.90	Fresno
041-110-58S	TRI S FARMS J SATRAGNI	101.27	\$ 1,822.86	Fresno
041-110-60S	BRATTON JIMMY DALE TRUSTEE	20.28	\$ 365.04	Fresno
041-110-61S	BRATTON JIMMY DALE TRUSTEE	20.13	\$ 362.34	Fresno
041-110-64S	MADDOX WILLIAM EDWIN & JOANNE	40.82	\$ 734.76	Fresno
041-110-68	FRESNO FARMING LLC	10.69	\$ 192.42	Fresno
041-110-70	BRATTON JIMMY DALE TRUSTEE	51.83	\$ 932.94	Fresno
041-110-71	FRESNO FARMING LLC	7.92	\$ 142.56	Fresno
041-110-72	BRATTON JIMMY DALE TRUSTEE	52.16	\$ 938.88	Fresno
041-110-73S	SCHULTZ RANCH INC	1.79	\$ 32.22	Fresno
041-110-74S	SCHULTZ RANCH INC	0.87	\$ 15.66	Fresno
041-110-75S	SCHULTZ RANCH INC	1.57	\$ 28.26	Fresno
041-110-76S	SCHULTZ RANCH INC	538.91	\$ 9,700.38	Fresno
041-110-77S	MADDOX JOHN EDWIN & TAMARA ANN	2.11	\$ 37.98	Fresno
041-110-78S	MADDOX WILLIAM EDWIN & JOANNE MADDOX JOHN EDWIN & TAMARA AN	74.43	\$ 1,339.74	Fresno
041-110-79S	MADDOX WILLIAM EDWIN & JOANNE	2.05	\$ 36.90	Fresno
041-110-81S	SCHULTZ RANCH INC	161.83	\$ 2,912.94	Fresno
041-110-82S	MADDOX WILLIAM EDWIN & JOANNE	192.14	\$ 3,458.52	Fresno
041-110-83S	SCHULTZ RANCH INC	86.03	\$ 1,548.54	Fresno
041-110-84S	SCHULTZ RANCH INC	4.24	\$ 76.32	Fresno
041-130-12S	K & G BATH FAMILY LTD PARTNERSHIP K & G BATH FAMILY LTD PARTNERS	636.36	\$ 11,454.48	Fresno
041-140-03S	FIKE LANDY S TRS FIKE RODNEY & CAROL TRUSTEES ETAL	40.10	\$ 721.80	Fresno
041-140-04S	FIKE LANDY S TRS FIKE RODNEY & CAROL TRUSTEES ETAL	118.10	\$ 2,125.80	Fresno
041-140-05S	BATH GAGANDIP SINGH TRUSTEE BATH KANWARJIT S & RANPINDER K TR	160.00	\$ 2,880.00	Fresno
041-140-06	PETERS GERALD E JR TRS MCGINN MARGARET ANNE ETAL TRS ETAL J PET	318.10	\$ 5,725.80	Fresno
041-140-12S	ERIKSSON LLC G SMITH	98.31	\$ 1,769.58	Fresno
041-140-23S	MORNING STAR DAIRY INC	396.52	\$ 7,137.36	Fresno
041-140-25S	TACHERRA JOHNNY MICHAEL & JOANNA MARIE	6.08	\$ 109.44	Fresno
041-140-32S	TACHERRA JOHNNY M JR & LISA M	1.38	\$ 24.84	Fresno
041-140-33S	DAVIS JUSTIN & MICHELLE	1.38	\$ 24.84	Fresno
041-140-34S	TACHERRA JOHNNY MICHAEL & JOANNA MARIE	71.40	\$ 1,285.20	Fresno
041-160-01	CROMBIE KAREN MARIE TRUSTEE	15.24	\$ 274.32	Fresno

APN	Owner Name	Assessed Acres	Proposed Assessment	County
041-160-02S	CORTEZ ANA LIDIA MENDEZ TRUSTEE	16.60	\$ 298.80	Fresno
041-160-03S	CROMBIE KAREN MARIE TRUSTEE	3.40	\$ 61.20	Fresno
041-160-10S	K & G BATHH FAMILY LIMITED PARTNERSHIP	20.00	\$ 360.00	Fresno
041-160-11S	K & G BATHH FAMILY LIMITED PARTNERSHIP	20.00	\$ 360.00	Fresno
041-160-15S	FIKE LANDY S TRS FIKE RODNEY & CAROL TRUSTEES ETAL	33.30	\$ 599.40	Fresno
041-160-21S	CROMBIE KAREN MARIE TRUSTEE	42.96	\$ 773.28	Fresno
041-160-23S	FIKE LANDY S TRS FIKE RODNEY & CAROL TRUSTEES ETAL	46.70	\$ 840.60	Fresno
041-160-28S	FIKE LANDY S TRS FIKE RODNEY & CAROL TRUSTEES ETAL	25.00	\$ 450.00	Fresno
041-200-20S	BATHH CHARANJIT SINGH TRUSTEE	160.00	\$ 2,880.00	Fresno
041-210-07	ZUNIGA-AYALA AGAPITO TRUSTEE	0.52	\$ 9.36	Fresno
041-210-10	VILLALPONDO JOSE D RODRIGUEZ RODRIGUEZ LUCIA	0.52	\$ 9.36	Fresno
041-210-12S	TORRES JOEL ALVARADO ESTRADA NORMA	0.52	\$ 9.36	Fresno
041-210-13S	TORRES FILEMON TRUSTEE	0.17	\$ 3.06	Fresno
041-210-14	FRAGOZA NICOLAS & BERENICE	0.17	\$ 3.06	Fresno
041-210-15	BANUELOS RUDOLPH & CHRISTINE M	0.26	\$ 4.68	Fresno
041-210-20	ESTRADA HERMINIO & MARCELINA	0.17	\$ 3.06	Fresno
041-210-21S	ESPITIA VINCENTE & MARIA CARMEN BRAVO	0.26	\$ 4.68	Fresno
041-210-22	ESTRADA HERMINIO MARTIN JR	0.09	\$ 1.62	Fresno
041-210-23S	CARDOZA DWAYNE A BURREL LAND CO	0.02	\$ 0.36	Fresno
041-210-24	ESTRADA MARTIN H	0.43	\$ 7.74	Fresno
041-210-25S	ESTRADA LUISA G	0.69	\$ 12.42	Fresno
041-210-29S	ESTRADA HERMINIO M	0.13	\$ 2.34	Fresno
041-210-30S	ERIKSSON LLC G SMITH	1.11	\$ 19.98	Fresno
041-210-44	ESTRADA MARTIN C/F MIZE EDWARD L & CAROL	0.52	\$ 9.36	Fresno
041-210-45	ESTRADA MARTIN	0.17	\$ 3.06	Fresno
041-210-46	JONES ERNEST M ESTRADA	0.83	\$ 14.94	Fresno
041-210-49S	ERIKSSON LLC G SMITH	36.32	\$ 653.76	Fresno
041-210-50S	ESTRADA MARTIN	0.41	\$ 7.38	Fresno
041-210-51S	ESTRADA HERMINIO & MARCELINA	0.10	\$ 1.80	Fresno
041-220-01S	K & G BATHH FAMILY LTD PARTNERSHIP K & G BATHH FAMILY LTD PARTNER	640.35	\$ 11,526.30	Fresno
041-220-03S	K & G BATHH FAMILY LMTD PARTNERSHIP	160.00	\$ 2,880.00	Fresno
041-220-06	PETERS GERALD E JR TRS MCGINN MARGARET ANNE ETAL TRS ETAL J PET	614.18	\$ 11,055.24	Fresno
041-220-07	PETERS GERALD E JR TRS MCGINN MARGARET ANNE ETAL TRS ETAL J PET	42.74	\$ 769.32	Fresno
041-220-08S	K & G BATHH FAMILY LTD PARTNERSHIP K & G BATHH FAMILY LTD PARTNER	15.45	\$ 278.10	Fresno
041-220-13S	K & G BATHH FAMILY LMTD PARTNERSHIP	90.30	\$ 1,625.40	Fresno
041-220-14S	CHARANJIT S BATHH FAMILY LTD PTNRSHIP	87.88	\$ 1,581.84	Fresno
041-220-15S	K & G BATHH FAMILY LMTD PARTNERSHIP	69.70	\$ 1,254.60	Fresno
041-220-16S	CHARANJIT S BATHH FAMILY LTD PTNRSHIP	392.00	\$ 7,056.00	Fresno
041-220-17S	K & G BATHH FAMILY LMTD PARTNERSHIP	160.00	\$ 2,880.00	Fresno
041-220-18S	K & G BATHH FAMILY LMTD PARTNERSHIP	320.00	\$ 5,760.00	Fresno
041-231-01S	RODRIGUES FAMILY LIMITED PARTNERSHIP	77.31	\$ 1,391.58	Fresno
041-231-08S	SUTTER LAND LLC	157.30	\$ 2,831.40	Fresno
041-231-10S	M3 FARMS LLC	38.21	\$ 687.78	Fresno

APN	Owner Name	Assessed Acres	Proposed Assessment	County
041-231-11S	FRESNO FARMING LLC FOSTER POULTRY FARMS	39.09	\$ 703.62	Fresno
041-231-12	EMERZIAN JERRY A TRUSTEE EMERZIAN SUSAN C TRUSTEE	19.55	\$ 351.90	Fresno
041-231-13	PEREZ NICHOC & KATHERINE P TRS	9.79	\$ 176.22	Fresno
041-231-16S	M3 FARMS LLC	39.55	\$ 711.90	Fresno
041-231-19S	BHULLAR AVTAR S & HARJINDER K TRS	39.55	\$ 711.90	Fresno
041-231-20S	GONZALEZ TOMAS GARZA & MARIA DE LA LUZ	19.55	\$ 351.90	Fresno
041-231-21S	HANSEN HERLUF V & SHARON L TRUSTEES	19.55	\$ 351.90	Fresno
041-231-23S	SMITH JIMMIE L	9.23	\$ 166.14	Fresno
041-231-26S	MEANS MICHAEL DEE & CINDY E	20.00	\$ 360.00	Fresno
041-231-27S	BLACK OAK LLC	20.00	\$ 360.00	Fresno
041-231-29S	BLACK OAK LLC H DES JARDINS	0.67	\$ 12.06	Fresno
041-231-30S	BLACK OAK LLC	4.57	\$ 82.26	Fresno
041-231-31S	BLACK OAK LLC	33.31	\$ 599.58	Fresno
041-231-32S	PRUDEK JACK J	7.49	\$ 134.82	Fresno
041-231-35S	PRUDEK JACK J	11.77	\$ 211.86	Fresno
041-231-36S	SUTTER LAND LLC	19.55	\$ 351.90	Fresno
041-231-37S	SUTTER LAND LLC	19.55	\$ 351.90	Fresno
041-231-38S	SUTTER LAND LLC	19.55	\$ 351.90	Fresno
041-231-39S	SUTTER LAND LLC	19.55	\$ 351.90	Fresno
041-231-44S	ARISTOTLE 1 LLC	16.87	\$ 303.66	Fresno
041-231-46S	ARISTOTLE 1 LLC	2.38	\$ 42.84	Fresno
041-231-48S	ARIAS JOE C & LINDA A TRUSTEES ARIAS TERRY J	2.50	\$ 45.00	Fresno
041-231-49S	ARIAS JOE C & LINDA A TRUSTEES	7.39	\$ 133.02	Fresno
041-231-50	K & G BATHH FAMILY LIMITED PARTNERSHIP	1.36	\$ 24.48	Fresno
041-231-51	RODRIGUES FAMILY LIMITED PARTNERSHIP	37.99	\$ 683.82	Fresno
041-231-52S	BLACK OAK LLC H DES JARDINS	2.39	\$ 43.02	Fresno
041-231-53S	BLACK OAK LLC H DES JARDINS	18.01	\$ 324.18	Fresno
041-231-54	MEANS MICHAEL DEE & CINDY E	19.55	\$ 351.90	Fresno
041-231-55	FUKUDA CARY & LESLIE	59.55	\$ 1,071.90	Fresno
041-231-56	LOERA DAVID TREVINO & LINDA P	1.92	\$ 34.56	Fresno
041-231-57	PEREZ AUGUSTINE C & MARY N TRS	7.86	\$ 141.48	Fresno
041-231-58S	BABB JOSHUA & RASHELLE	2.22	\$ 39.96	Fresno
041-231-60S	RAMOS ANDRES & CAROLINA	36.91	\$ 664.38	Fresno
041-231-61S	SANDHU RASHPAUL & SIMARJIT	1.13	\$ 20.34	Fresno
041-231-62S	SANDHU RASHPAUL & SIMARJIT	37.72	\$ 678.96	Fresno
041-231-63S	M3 FARMS LLC	33.45	\$ 602.10	Fresno
041-231-64S	LACKEY CLARENCE A LIFE ESTATE M3 FARMS LLC	4.75	\$ 85.50	Fresno
041-240-08S	K & G BATHH FAMILY LMTD PARTNERSHIP	80.00	\$ 1,440.00	Fresno
041-240-09S	GOULARTE FARMS	20.00	\$ 360.00	Fresno
041-240-10S	GOULARTE FARMS	20.00	\$ 360.00	Fresno
041-240-11S	MEDEIROS GERMANO M & ELIZABETH TRS	40.00	\$ 720.00	Fresno
041-240-12S	GOULARTE FARMS INC	74.15	\$ 1,334.70	Fresno
041-240-14S	CHARANJIT S BATHH FAMILY LTD PTNRSHIP	40.00	\$ 720.00	Fresno

APN	Owner Name	Assessed Acres	Proposed Assessment	County
041-240-16S	K & G BATHH FAMILY LMTD PARTNERSHIP	20.00	\$ 360.00	Fresno
041-240-18S	K & G BATHH FAMILY LMTD PARTNERSHIP	29.55	\$ 531.90	Fresno
041-240-19S	MEDEIROS GERMANO M & ELIZABETH TRS	29.55	\$ 531.90	Fresno
041-240-20	MEDEIROS GERMANO M & ELIZABETH TRS	60.00	\$ 1,080.00	Fresno
041-240-21S	GOULARTE FARMS INC	5.85	\$ 105.30	Fresno
041-240-29S	CHARANJIT S BATHH FAMILY LTD PTNRSHIP	59.55	\$ 1,071.90	Fresno
041-240-30S	CHARANJIT S BATHH FAMILY LTD PTNRSHIP	139.55	\$ 2,511.90	Fresno
041-240-31S	CHARANJIT S BATHH FAMILY LTD PTNRSHIP	77.68	\$ 1,398.24	Fresno
041-240-33S	CHARANJIT S BATHH FAMILY LTD PTNRSHIP	158.18	\$ 2,847.24	Fresno
041-240-34S	MEDEIROS GERMANO M & ELIZABETH TRS	19.01	\$ 342.18	Fresno
041-240-35S	CHARANJIT S BATHH FAMILY LTD PTNRSHIP	78.73	\$ 1,417.14	Fresno
041-290-02S	FRESNO FARMING LLC FOSTER POULTRY FARMS	40.00	\$ 720.00	Fresno
041-290-07S	RAMOS ANDRES & CAROLINA	53.33	\$ 959.94	Fresno
041-290-10S	GUAN YASHENG	2.00	\$ 36.00	Fresno
041-290-11S	VASQUEZ GUILLERMO	2.51	\$ 45.18	Fresno
041-290-12S	LEHRA HARBANS KAUR	1.76	\$ 31.68	Fresno
041-290-14S	CANO BENITO PEREZ	4.09	\$ 73.62	Fresno
041-290-15S	GOMEZ JUAN DE LA CRUZ	1.00	\$ 18.00	Fresno
041-290-16S	SMITH RAYMOND SR NEWBERRY-SMITH WENDY LACHILLE	2.00	\$ 36.00	Fresno
041-290-17S	GODINEZ ENRIQUE MORFIN JUANA	1.50	\$ 27.00	Fresno
041-290-20S	GREWAL PARMJIT S & GURINDER K TRUSTEES	20.00	\$ 360.00	Fresno
041-290-26S	CHAVEZ ROBERTO & GUADALUPE	0.26	\$ 4.68	Fresno
041-290-27S	RAMOS ANDRES & CAROLINA	18.40	\$ 331.20	Fresno
041-290-28S	ALBIZU ARACELI G ALBIZU JOSE G JR	20.00	\$ 360.00	Fresno
041-290-30S	K & G BATHH FAMILY LMTD PARTNERSHIP	46.66	\$ 839.88	Fresno
041-290-36S	ALLY ALFRED L & CARLA	1.00	\$ 18.00	Fresno
041-290-37S	ALLY ALFRED L & CARLA	0.91	\$ 16.38	Fresno
041-290-38	KHOROZYAN MELKON	9.25	\$ 166.50	Fresno
041-290-39	FARMEN THOMAS C TRS	18.16	\$ 326.88	Fresno
041-290-40	CATTUZZO GINO	2.27	\$ 40.86	Fresno
041-290-41	STALEY JAMES D	2.06	\$ 37.08	Fresno
041-290-42S	HERNANDEZ RUBEN LF EST	1.00	\$ 18.00	Fresno
041-290-43S	GREWAL PARMJIT S & GURINDER K TRUSTEES	19.00	\$ 342.00	Fresno
041-290-46S	CHILDRESS DOUGLAS K & MARILYN A	2.32	\$ 41.76	Fresno
041-290-48S	CHILDRESS DOUGLAS K	25.26	\$ 454.68	Fresno
041-290-49S	CHILDRESS IRIS N LIFE ESTATE	0.85	\$ 15.30	Fresno
041-300-05S	PAUL SINGH FAMILY LIMITED PARTNERSHIP	134.84	\$ 2,427.12	Fresno
041-300-06S	K & G BATHH FAMILY LMTD PARTNERSHIP	40.00	\$ 720.00	Fresno
041-300-07S	K & G BATHH FAMILY LMTD PARTNERSHIP	120.00	\$ 2,160.00	Fresno
041-300-08S	K & G BATHH FAMILY LMTD PARTNERSHIP	80.00	\$ 1,440.00	Fresno
041-300-13S	K & G BATHH FAMILY LMTD PARTNERSHIP	80.00	\$ 1,440.00	Fresno
041-300-14S	K & G BATHH FAMILY LMTD PARTNERSHIP	80.00	\$ 1,440.00	Fresno
041-300-15S	K & G BATHH FAMILY LMTD PARTNERSHIP	40.00	\$ 720.00	Fresno

APN	Owner Name	Assessed Acres	Proposed Assessment	County
041-300-16S	K & G BATHH FAMILY LMTD PARTNERSHIP	40.00	\$ 720.00	Fresno
041-300-19S	ANTONIO CAMPOS FAMILY LP	78.80	\$ 1,418.40	Fresno
041-300-34S	CAMPOS FERMIN M TRUSTEE JF FAMILY ORCHARDS LLC	77.20	\$ 1,389.60	Fresno
041-300-35S	CAMPOS FERMIN M TRUSTEE JF FAMILY ORCHARDS LLC	1.00	\$ 18.00	Fresno
041-300-40S	PAUL SINGH FAMILY LIMITED PARTNERSHIP	179.71	\$ 3,234.78	Fresno
041-300-41S	K & G BATHH FAMILY LTD PARTNERSHIP K & G BATHH FAMILY LTD PARTNER	318.18	\$ 5,727.24	Fresno
041-300-42S	K & G BATHH FAMILY LMTD PARTNERSHIP	80.00	\$ 1,440.00	Fresno
041-300-43S	CHARANJIT S BATHH FAMILY LTD PTNRSHIP	453.64	\$ 8,165.52	Fresno
041-300-46S	K & G BATHH FAMILY LMTD PARTNERSHIP	307.38	\$ 5,532.84	Fresno
041-300-47S	K & G BATHH FAMILY LMTD PARTNERSHIP	80.00	\$ 1,440.00	Fresno
041-300-48S	CHARANJIT S BATHH FAM LMT PTNRSHIP	35.34	\$ 636.12	Fresno
041-300-49S	K & G BATHH FAMILY LMTD PARTNERSHIP	160.00	\$ 2,880.00	Fresno
041-300-50S	K & G BATHH FAMILY LMTD PARTNERSHIP	160.00	\$ 2,880.00	Fresno
041-370-02S	BATHH KANWARJIT S & RANPINDER K TRS BATHH GAGANDIP SINGH TRS	12.08	\$ 217.44	Fresno
041-370-07S	SUTTER LAND LLC	22.54	\$ 405.72	Fresno
041-370-08S	SUTTER LAND LLC	19.10	\$ 343.80	Fresno
041-370-10S	K & G BATHH FAMILY LMTD PARTNERSHIP	0.08	\$ 1.44	Fresno
041-370-11S	SPRADLEY JIMMY E & GERALDINE M TRUSTEES	3.68	\$ 66.24	Fresno
041-370-12S	GARCIA FRANCISCO ROJAS JR	7.46	\$ 134.28	Fresno
041-370-22	CHARANJIT S BATHH FAMILY LTD PTNRSHIP	19.10	\$ 343.80	Fresno
041-370-23S	K & G BATHH FAMILY LMTD PARTNERSHIP	75.32	\$ 1,355.76	Fresno
041-370-27S	CHARANJIT S BATHH FAMILY LTD PTNRSHIP	40.00	\$ 720.00	Fresno
041-370-29S	BATHH KANWARJIT S & RANPINDER K TRS BATHH GAGANDIP SINGH TRS	37.17	\$ 669.06	Fresno
041-370-30S	CHARANJIT S BATHH FAMILY LTD PTNRSHIP	20.00	\$ 360.00	Fresno
041-370-35S	TRI S FARMS J SATRAGNI	36.00	\$ 648.00	Fresno
041-370-38S	TRI S FARMS J SATRAGNI	23.52	\$ 423.36	Fresno
042-042-28S	SINGH PAUL & SWARANJIT K TRS	219.48	\$ 3,950.64	Fresno
042-042-30	SIHOTA SIMON SINGH & SIMARJOT KAUR	49.52	\$ 891.36	Fresno
042-042-31	SIHOTA SIMON SINGH & SIMARJOT KAUR	67.12	\$ 1,208.16	Fresno
042-042-32	SIHOTA SIMON SINGH & SIMARJOT KAUR	86.38	\$ 1,554.84	Fresno
042-042-55S	WOODS KYLE C & ROBERTA L TRUSTEES	1.37	\$ 24.66	Fresno
042-042-61S	WOODS RANDY & PATRICIA TRUSTEES	105.24	\$ 1,894.32	Fresno
042-043-09S	LOFLIN RAY EDWARD	1.00	\$ 18.00	Fresno
042-043-10S	GIPSON MICHAEL ROY & KAREN MICHELLE	1.00	\$ 18.00	Fresno
042-043-11	CAMPOS LAND CO	19.18	\$ 345.24	Fresno
042-043-13S	GLOBAL LAND INVESTORS LLC	38.20	\$ 687.60	Fresno
042-043-14S	EFIRD MATTHEW R TRS EFIRD JOHN P & STACY E TRS ETAL	38.20	\$ 687.60	Fresno
042-043-16S	GLOBAL LAND INVESTORS LLC	39.09	\$ 703.62	Fresno
042-043-19S	EFIRD JAMES I & JEANETTE L TRUSTEES EFIRD JAMES I TRUSTEE	79.09	\$ 1,423.62	Fresno
042-043-23	MORRIS ARTHUR L III & PAMELA SHERRELL	2.17	\$ 39.06	Fresno
042-043-24	BRAUNER PATRICK J & VALERIE K TRUSTEES	1.47	\$ 26.46	Fresno
042-043-26	EFIRD JAMES I & JEANETTE L TRUSTEES EFIRD JAMES I TRUSTEE	78.20	\$ 1,407.60	Fresno
042-043-27	EFIRD JAMES I & JEANETTE L TRUSTEES EFIRD JAMES I TRUSTEE	78.20	\$ 1,407.60	Fresno

APN	Owner Name	Assessed Acres	Proposed Assessment	County
042-043-32	GIL KULWANT S & KAMAL JEET	152.60	\$ 2,746.80	Fresno
042-043-33	MORRIS RICHARD C TRUSTEE	266.17	\$ 4,791.06	Fresno
042-043-44S	EFIRD MATTHEW R TRS EFIRD JOHN P & STACY E TRS ETAL	77.60	\$ 1,396.80	Fresno
042-043-45S	EFIRD MATTHEW R TRS EFIRD JOHN P & STACY E TRS ETAL	38.80	\$ 698.40	Fresno
042-043-47S	LOFLIN GEORGE R & MARGARET E TRUSTEES	39.00	\$ 702.00	Fresno
042-043-54	CAMPOS LAND CO	36.99	\$ 665.82	Fresno
042-043-55	SMITH ALBERT C	2.00	\$ 36.00	Fresno
042-043-56	SMITH JO ANNE TRS	18.00	\$ 324.00	Fresno
042-043-57	EFIRD JACK ROBERT EFIRD JACK R TRUSTEE	79.39	\$ 1,429.02	Fresno
042-043-58	EFIRD MATTHEW R TRS EFIRD JOHN P & STACY E TRSETAL	77.00	\$ 1,386.00	Fresno
042-043-60	LOFLIN GEORGE R & MARGARET E TRUSTEES	39.07	\$ 703.26	Fresno
042-043-62S	LOFLIN MARY E	1.58	\$ 28.44	Fresno
042-043-63S	LOFLIN GEORGE R & MARGARET E TRS	585.50	\$ 10,539.00	Fresno
042-043-64	SINGH PAUL & SWARANJIT K TRS	78.19	\$ 1,407.42	Fresno
042-043-65	MORRIS ARTHUR L III MORRIS ERNEST W	19.22	\$ 345.96	Fresno
042-043-66	CRITCHLEY SCOTT C TRUSTEE	19.71	\$ 354.78	Fresno
042-043-68	CRITCHLEY SCOTT C TRUSTEE	38.42	\$ 691.56	Fresno
042-043-69	TAYLOR DARRIN JAMES & ERIN MORRIS	1.38	\$ 24.84	Fresno
042-043-70	MORRIS ARTHUR L III MORRIS ERNEST W	37.88	\$ 681.84	Fresno
042-050-01S	MEANS MICHAEL DEE & CINDY ELYNN	42.67	\$ 768.06	Fresno
042-050-06S	JDT PROPERTIES LP	20.00	\$ 360.00	Fresno
042-050-07	GILL SUKHJEET S	39.63	\$ 713.34	Fresno
042-050-08S	GEORGESON KENNETH L TRUSTEE	42.42	\$ 763.56	Fresno
042-050-10S	MEDEIROS GERMANO & ELIZABETH A	0.30	\$ 5.40	Fresno
042-050-15S	ELM AVENUE LLC	1.03	\$ 18.54	Fresno
042-050-17S	BATH KARAM SINGH & JASVIR KAUR	40.00	\$ 720.00	Fresno
042-050-18S	GLOBAL LAND INVESTORS LLC GLOBAL LAND INVESTORS LLC	38.79	\$ 698.22	Fresno
042-050-21S	RENN JOHN P & LINDA F TRUSTEES	39.40	\$ 709.20	Fresno
042-050-31S	GLOBAL LAND INVESTORS LLC	34.43	\$ 619.74	Fresno
042-050-32S	GLOBAL LAND INVESTORS LLC	120.73	\$ 2,173.14	Fresno
042-050-37S	CAMPOS BROS FARMS	2.94	\$ 52.92	Fresno
042-050-38S	ANTONIO CAMPOS FAMILY LP	35.85	\$ 645.30	Fresno
042-050-42S	GLOBAL LAND INVESTORS LLC	74.38	\$ 1,338.84	Fresno
042-050-44S	GLOBAL LAND INVESTORS LLC	161.11	\$ 2,899.98	Fresno
042-050-49S	VASQUEZ GUILLERMO & PAULA	0.74	\$ 13.32	Fresno
042-050-52S	MEDEIROS G MANUEL & ELIZABETH TRUSTEES	79.40	\$ 1,429.20	Fresno
042-050-59S	MEDEIROS G MANUEL & ELIZABETH TRS	0.92	\$ 16.56	Fresno
042-050-61	GLOBAL LAND INVESTORS LLC	0.73	\$ 13.14	Fresno
042-050-63S	BRATTON LUTHER B JR & BARBARA J TRS	166.85	\$ 3,003.30	Fresno
042-050-64S	GLOBAL LAND INVESTORS LLC	45.79	\$ 824.22	Fresno
042-050-65S	GLOBAL LAND INVESTORS LLC	46.49	\$ 836.82	Fresno
042-050-66S	ELM AVENUE LLC	78.27	\$ 1,408.86	Fresno
042-050-68	POTTER STEVE POTTER STEVE	2.29	\$ 41.22	Fresno

APN	Owner Name	Assessed Acres	Proposed Assessment	County
042-050-69S	CHAHAL S S & TAPTESH TRUSTEES	36.51	\$ 657.18	Fresno
042-050-72S	TEIXEIRA BRENDA TRS TEIXEIRA ARNOLD TRS ETAL	1.41	\$ 25.38	Fresno
042-050-73S	TEIXEIRA ROBERT TRUSTEE	6.44	\$ 115.92	Fresno
042-050-74	MEDEIROS G MANUEL & ELIZABETH TRUSTEES	39.78	\$ 716.04	Fresno
042-050-75	GREWAL PARMJIT S & GURINDER K TRUSTEES	39.61	\$ 712.98	Fresno
042-050-76S	BETANCOURT JOSE I TRS	1.39	\$ 25.02	Fresno
042-050-77S	BETANCOURT JOSE I TRS	18.01	\$ 324.18	Fresno
042-050-80S	MEDEIROS G MANUEL & ELIZABETH TRS	31.87	\$ 573.66	Fresno
042-050-81S	MEDEIROS G MANUEL & ELIZABETH TRS	39.15	\$ 704.70	Fresno
042-050-82S	MEDEIROS G MANUEL & ELIZABETH TRUSTEES	74.91	\$ 1,348.38	Fresno
042-050-85S	FERMIN CAMPOS FARMS INC	0.88	\$ 15.84	Fresno
042-050-86S	FERMIN CAMPOS FARMS INC	76.41	\$ 1,375.38	Fresno
042-050-87S	GOULARTE STEVEN J	0.91	\$ 16.38	Fresno
042-050-88S	GOULARTE FARMS INC	64.08	\$ 1,153.44	Fresno
042-050-89	CUNNINGHAM DONNA K TRS	19.28	\$ 347.04	Fresno
042-050-90	GLOBAL LAND INVESTORS LLC	58.68	\$ 1,056.24	Fresno
042-050-91S	GEORGESON KENNETH L	2.50	\$ 45.00	Fresno
042-050-92S	GEORGESON KENNETH L TRUSTEE	122.51	\$ 2,205.18	Fresno
042-070-01S	CAMPOS ANTONIO TRUSTEE ANTONIO CAMPOS FAMILY LP	320.00	\$ 5,760.00	Fresno
042-070-03	CAMPOS JOSEPH A CAMPOS STEVEN J ETAL	76.40	\$ 1,375.20	Fresno
042-070-13S	GLOBAL LAND INVESTORS LLC GLOBAL LAND INVESTORS LLC	78.70	\$ 1,416.60	Fresno
042-070-14S	GLOBAL LAND INVESTORS LLC	38.20	\$ 687.60	Fresno
042-070-15S	GLOBAL LAND INVESTORS LLC	20.00	\$ 360.00	Fresno
042-070-18S	FUENTES-GARCIA LUIS DELGADO ROSA ETAL	18.37	\$ 330.66	Fresno
042-070-19S	ZEPEDA TOMAS A & JAMMIE MICHELLE	0.39	\$ 7.02	Fresno
042-070-24S	GILLMOR GARY G & ELIZABETH TRS SANDRIDGE PARTNERS LP	38.20	\$ 687.60	Fresno
042-070-30S	GLOBAL LAND INVESTORS LLC	37.50	\$ 675.00	Fresno
042-070-31S	FRIIS-HANSEN NIELS SR & DIXIE LIFE EST	0.70	\$ 12.60	Fresno
042-110-03S	GLOBAL LAND INVESTORS LLC	39.40	\$ 709.20	Fresno
042-110-06S	HELM MELVIN R SR & MARY JANICE TRS	1.00	\$ 18.00	Fresno
042-110-07S	WOOTEN PHIL J & RAYLENE WOOTEN PHIL J	1.00	\$ 18.00	Fresno
042-110-10S	FREITAS JORGE	1.00	\$ 18.00	Fresno
042-110-20S	BRATTON LUTHER B JR & BARBARA J TRS	4.78	\$ 86.04	Fresno
042-110-26S	VAZAQUEZ JUAN SANCHEZ SANCHEZ JOHNNY	2.42	\$ 43.56	Fresno
042-110-27S	SANDOVAL ANGELITA	4.46	\$ 80.28	Fresno
042-110-29S	MARTINEZ GLENDA S TREVINO	2.28	\$ 41.04	Fresno
042-110-31S	SEGOVIA ISABELLA G	2.39	\$ 43.02	Fresno
042-110-35S	ZAVALA ALEJANDRO ZAVALA ALEJANDRO LOPEZ	2.89	\$ 52.02	Fresno
042-110-36S	BHULLAR AVTAR S & HARJINDER K TRS	9.13	\$ 164.34	Fresno
042-110-37S	CARSON ERNIE L & ELIZABETH	12.36	\$ 222.48	Fresno
042-110-38S	VILLANUEVA SIXTO PALMA OLVERA EDUARDO PALMA	4.89	\$ 88.02	Fresno
042-110-39S	BHULLAR AVTAR S & HARJINDER K TRS	11.88	\$ 213.84	Fresno
042-110-41S	GOULARTE STANLEY	2.61	\$ 46.98	Fresno

APN	Owner Name	Assessed Acres	Proposed Assessment	County
042-110-43S	WINN WILLIAM A & LEXIE E	2.61	\$ 46.98	Fresno
042-110-44S	TOMPKINS JASON & CHRISTINA TOMPKINS JEREMIAH	2.82	\$ 50.76	Fresno
042-110-48S	JDT PROPERTIES LP	38.20	\$ 687.60	Fresno
042-110-51S	WENTER GARY A & TAMMIE A	11.84	\$ 213.12	Fresno
042-110-52S	BROWER WAYNE ALLEN & CONSTANCE RUTH	0.86	\$ 15.48	Fresno
042-110-53S	THIND JOGINDER SINGH & NAVKIRAN K	37.04	\$ 666.72	Fresno
042-110-56S	FRESNO FARMING LLC FOSTER POULTRY FARMS	38.20	\$ 687.60	Fresno
042-110-57S	BHULLAR AVTAR S & HARJINDER K TRUSTEES	1.16	\$ 20.88	Fresno
042-110-58S	BHULLAR AVTAR S & HARJINDER K TRUSTEES	40.84	\$ 735.12	Fresno
042-110-59S	SIDHU KULDEEP & SUKHMINDER KAUR TRUSTEE	1.35	\$ 24.30	Fresno
042-110-60S	SIDHU KULDEEP & SUKHMINDER KAUR TRUSTEE	19.54	\$ 351.72	Fresno
042-110-61S	SIDHU KULDEEP & SUKHMINDER KAUR TRUSTEE	173.10	\$ 3,115.80	Fresno
042-200-05S	GOULARTE FARMS INC	37.74	\$ 679.32	Fresno
042-200-06S	HARMON WESLEY D	1.45	\$ 26.10	Fresno
042-200-21S	GOULARTE FARMS INC	144.86	\$ 2,607.48	Fresno
042-200-23S	GOULARTE FARMS INC	94.60	\$ 1,702.80	Fresno
042-200-24S	LOPEZ BERNADINO ROJAS & YESENIA MARQUEZ	0.89	\$ 16.02	Fresno
042-200-35S	ACOSTA MOLLIE J TRUSTEE	2.28	\$ 41.04	Fresno
042-200-36S	EFIRD JACK R & SANDRA L TRUSTEES	25.49	\$ 458.82	Fresno
042-200-42S	EFIRD JACK R & SANDRA L TRUSTEES	4.96	\$ 89.28	Fresno
042-200-43S	CLARK NATALIE R	1.81	\$ 32.58	Fresno
042-210-02S	CHAHAL S S & TAPTESH TRUSTEES	19.63	\$ 353.34	Fresno
042-210-03S	WILLIS JERAMIE WAYNE WILLIS JERAMIE WAYNE	1.90	\$ 34.20	Fresno
042-210-04S	WILLIS JERAMIE WAYNE WILLIS JERAMIE WAYNE	1.90	\$ 34.20	Fresno
042-210-05S	AGUIRRE VICTORINA HERNANDEZ	1.90	\$ 34.20	Fresno
042-210-08S	RANGEL CARLOS MORFIN ANGUIANO ANGELICA MANRIQUEZ	1.90	\$ 34.20	Fresno
042-210-09S	POLSTON STACEY G & ALUDIA M	1.90	\$ 34.20	Fresno
042-210-10S	POLSTON CARLIS ODELL BROWNING SHERRY E S BROWNING	1.90	\$ 34.20	Fresno
042-210-13S	MC BRIDE JOHN CRAIG	3.95	\$ 71.10	Fresno
042-210-14	GREWAL PARMJIT S & GURINDER K TRUSTEES	20.45	\$ 368.10	Fresno
042-210-15S	REYNA VIDAL & ILDA V	20.73	\$ 373.14	Fresno
042-210-16S	WALTRIP TRACY WILLIAM WALTRIP JACKY LEE	1.90	\$ 34.20	Fresno
042-210-18S	LOPEZ ALEJANDRO ZAVALA BOTELLO MICHELLE ZAVALA	0.89	\$ 16.02	Fresno
042-210-19S	LOPEZ ALEJANDRO ZAVALA BOTELLO MICHELLE ZAVALA	0.89	\$ 16.02	Fresno
042-220-01S	SOLIS FABIOLA	5.20	\$ 93.60	Fresno
042-220-02S	SOLIS FABIOLA	0.16	\$ 2.88	Fresno
042-220-04S	JUAREZ FRANCISCO LARA LARA MARIA ERICA	0.27	\$ 4.86	Fresno
042-220-06S	AGUILAR HERMES	0.52	\$ 9.36	Fresno
042-220-08S	PERALTA YESENIA PERALTA-CARDONA LEOBARDO ALEJANDRO ETAL	1.30	\$ 23.40	Fresno
042-220-10S	ARIAS GLORIA	1.87	\$ 33.66	Fresno
042-220-12S	DERBY IMELDA GENERALO SINGH STEVEN D	1.74	\$ 31.32	Fresno
042-220-14S	SMITH LARRY T & PATRICIA CLIFFT AMANDA	1.91	\$ 34.38	Fresno
042-220-16S	SMITH LARRY T & PATRICIA CLIFFT AMANDA	0.92	\$ 16.56	Fresno

APN	Owner Name	Assessed Acres	Proposed Assessment	County
042-220-17S	MEDINA CARLOS H MEDINA MARCOS	0.83	\$ 14.94	Fresno
042-220-19S	FREGOSO RICKY L & SHERL	0.89	\$ 16.02	Fresno
042-220-21S	JASO SIMONA B ROMERO	0.94	\$ 16.92	Fresno
042-220-24S	RUYLE TONY EDWARD RUYLE SABRINA	1.00	\$ 18.00	Fresno
042-220-25S	HARROLD DONALD JOE JR	0.94	\$ 16.92	Fresno
042-220-27S	ZAVALA REBECA A	1.00	\$ 18.00	Fresno
042-220-28S	GILL SUKHJEET S	38.40	\$ 691.20	Fresno
042-220-29S	GAONA BENITO & PATRICIA	3.10	\$ 55.80	Fresno
042-220-33S	PINA JOSE L & MARIA	1.91	\$ 34.38	Fresno
042-220-35S	WILLIAMS MARION G TRUSTEE	1.91	\$ 34.38	Fresno
042-220-38S	SPRINGER LORI BOWEN ROLAND	0.87	\$ 15.66	Fresno
042-220-39S	RUYLE TONY RUYLE SABRINA	0.59	\$ 10.62	Fresno
042-220-40S	SMITH JEREMY E & ANGELA M	2.30	\$ 41.40	Fresno
042-220-41S	RAZON SEFERINO & ELIDIA	3.40	\$ 61.20	Fresno
042-220-42S	RIVERA JOSE & JESUS GRACIA	4.78	\$ 86.04	Fresno
042-370-01	REITZ KYLE REITZ TIFFANIE L	2.37	\$ 42.66	Fresno
042-370-02	CAGLIA NICHOLAS S	2.37	\$ 42.66	Fresno
042-370-04	DAY VICKIE L	2.37	\$ 42.66	Fresno
042-370-05	MIMS GARY D & MARGARET A	2.38	\$ 42.84	Fresno
042-370-06	HULL EUGENE E JR & LEEANN R TRS	9.50	\$ 171.00	Fresno
042-370-07	HULL MATTHEW E & JENNIFER L	9.51	\$ 171.18	Fresno
042-370-10	J & R FARM INVESTMENTS LLC J BASRAON	57.75	\$ 1,039.50	Fresno
050-050-04S	E C J RANCH LLC	19.09	\$ 343.62	Fresno
050-050-10S	E C J RANCH LLC	83.48	\$ 1,502.64	Fresno
050-050-12S	E C J RANCH LLC	83.48	\$ 1,502.64	Fresno
050-050-15S	E C J RANCH LLC	40.00	\$ 720.00	Fresno
050-050-42S	FIFTH GARDEN LLC	306.96	\$ 5,525.28	Fresno
050-050-48S	HETTINGA MARY L TRUSTEE W & M LEGACY L P	618.16	\$ 11,126.88	Fresno
050-050-53S	E C J RANCH LLC	126.68	\$ 2,280.24	Fresno
050-050-54S	4 A RANCH LLC	260.06	\$ 4,681.08	Fresno
050-050-57S	WHEATVILLE RANCH	318.18	\$ 5,727.24	Fresno
050-050-58S	WHEATVILLE RANCH	314.56	\$ 5,662.08	Fresno
050-050-60S	4 A RANCH LLC	4.80	\$ 86.40	Fresno
050-050-61S	WHEATVILLE RANCH	315.20	\$ 5,673.60	Fresno
050-050-67S	GLF 11 DAVIS AVENUE LLC	121.04	\$ 2,178.72	Fresno
050-050-69S	PAR WESTSIDE LLC	26.45	\$ 476.10	Fresno
050-050-70S	PAR WESTSIDE LLC	481.65	\$ 8,669.70	Fresno
050-050-72S	HETTINGA MARY L TRUSTEE	203.51	\$ 3,663.18	Fresno
050-050-73S	HETTINGA MARY L TRUSTEE W & M LEGACY L P	93.50	\$ 1,683.00	Fresno
050-050-74S	E C J RANCH LLC	55.39	\$ 997.02	Fresno
050-090-24S	AKHAVI LLC	636.36	\$ 11,454.48	Fresno
050-090-25S	AKHAVI LLC	317.58	\$ 5,716.44	Fresno
050-090-30S	AKHAVI LLC	160.00	\$ 2,880.00	Fresno

APN	Owner Name	Assessed Acres	Proposed Assessment	County
050-090-34S	AKHAVI LLC	309.41	\$ 5,569.38	Fresno
050-090-38S	AKHAVI LLC	169.36	\$ 3,048.48	Fresno
050-090-39S	AKHAVI LLC	290.82	\$ 5,234.76	Fresno
050-140-10S	LINDA VISTA FARMS VI	40.00	\$ 720.00	Fresno
050-140-12S	CASACA VINEYARDS	40.00	\$ 720.00	Fresno
050-140-21S	LINDA VISTA FARMS VI	29.71	\$ 534.78	Fresno
050-140-38S	LINDA VISTA FARMS VI	45.20	\$ 813.60	Fresno
050-140-40S	CASACA VINEYARDS	303.42	\$ 5,461.56	Fresno
050-150-03S	CASACA VINEYARDS	40.82	\$ 734.76	Fresno
050-150-08S	L&J VANDERHAM PROPERTIES LLC	160.00	\$ 2,880.00	Fresno
050-150-11S	MENDES ERNEST C & LESLIE A TRS	2.29	\$ 41.22	Fresno
050-150-13S	AVILA JAMES G & ISABEL ANN TRUSTEES	311.08	\$ 5,599.44	Fresno
050-150-18	ERROTABERE RANCHES	20.00	\$ 360.00	Fresno
050-150-21S	ERROTABERE JEAN E TRUSTEE ERROTABERE DANIEL D ETAL	30.47	\$ 548.46	Fresno
050-150-37S	L&J VANDERHAM PROPERTIES LLC	171.57	\$ 3,088.26	Fresno
050-150-44S	L&J VANDERHAM PROPERTIES LLC	158.95	\$ 2,861.10	Fresno
050-150-51S	L&J VANDERHAM PROPERTIES LLC	309.82	\$ 5,576.76	Fresno
050-150-52S	FLORES ABEL SERVIN SILVINA ESTRADA	4.65	\$ 83.70	Fresno
050-150-57S	LINDA VISTA FARMS VI	40.60	\$ 730.80	Fresno
050-150-58S	LINDA VISTA FARMS VI	79.16	\$ 1,424.88	Fresno
050-150-60S	CASACA VINEYARDS	108.67	\$ 1,956.06	Fresno
050-150-63S	CASACA VINEYARDS	78.41	\$ 1,411.38	Fresno
050-150-65S	LINDA VISTA FARMS VI	108.53	\$ 1,953.54	Fresno
050-150-68S	ERROTABERE DANIEL D TRUSTEE ERROTABERE JEAN E TRUSTEE ETAL	75.02	\$ 1,350.36	Fresno
050-150-72S	L&J VANDERHAM PROPERTIES LLC	199.97	\$ 3,599.46	Fresno
050-150-74S	LINDA VISTA FARMS VI	46.16	\$ 830.88	Fresno
050-150-76S	LINDA VISTA FARMS VI	237.80	\$ 4,280.40	Fresno
050-150-79S	ERROTABERE RANCHES	17.16	\$ 308.88	Fresno
050-150-81S	ERROTABERE RANCHES	133.44	\$ 2,401.92	Fresno
050-150-83	ERROTABERE JEAN E TRUSTEE ERROTABERE DANIEL D ETAL	73.86	\$ 1,329.48	Fresno
050-150-85S	ERROTABERE JEAN E TRUSTEE ERROTABERE DANIEL D ETAL	237.29	\$ 4,271.22	Fresno
050-150-86S	WILSON DYLAN KURTIS WILSON RAQUEL JUSTINE	38.18	\$ 687.24	Fresno
050-150-89S	CASACA VINEYARDS	315.54	\$ 5,679.72	Fresno
050-150-90S	L & J VANDERHAM PROPERTIES LLC	280.07	\$ 5,041.26	Fresno
050-160-01S	4 A RANCH LLC	159.54	\$ 2,871.72	Fresno
050-160-10S	MT FARMS LLC	20.09	\$ 361.62	Fresno
050-160-13S	VAN DER KOOI CHARLES & LYNETTE TRUSTEES	320.00	\$ 5,760.00	Fresno
050-160-17S	GRAGNANI DONALD J & ANA MARIA TRS LLOYD JEANNE GRAGNANI TRS	30.01	\$ 540.18	Fresno
050-160-18S	E C J RANCH LLC	128.56	\$ 2,314.08	Fresno
050-160-19S	VAN DER KOOI CHARLES & LYNETTE TRS	7.47	\$ 134.46	Fresno
050-160-20S	VAN DER KOOI CHARLES & LYNETTE TRS	598.90	\$ 10,780.20	Fresno
050-170-01S	MT FARMS LLC	1.77	\$ 31.86	Fresno
050-170-03S	SAMARAWEERAMUDALIGE MAHENDRA	1.75	\$ 31.50	Fresno

APN	Owner Name	Assessed Acres	Proposed Assessment	County
050-170-35S	ERIKSSON LLC G SMITH	237.72	\$ 4,278.96	Fresno
050-170-38S	BRATTON JIMMY DALE TRUSTEE	59.48	\$ 1,070.64	Fresno
050-170-39S	ERIKSSON LLC G SMITH	94.66	\$ 1,703.88	Fresno
050-170-40S	MT FARMS LLC	139.00	\$ 2,502.00	Fresno
050-170-42S	MT FARMS LLC	24.15	\$ 434.70	Fresno
050-170-43S	TE VELDE ERIC A & KATELYN J TRS	128.00	\$ 2,304.00	Fresno
050-170-44S	TE VELDE ERIC A & KATELYN J TRS	30.90	\$ 556.20	Fresno
050-170-45S	TE VELDE ERIC A & KATELYN J TRS	6.77	\$ 121.86	Fresno
050-170-47S	TE VELDE ERIC A & KATELYN J TRS	2.33	\$ 41.94	Fresno
050-170-48S	TE VELDE ERIC A & KATELYN J TRS	494.18	\$ 8,895.24	Fresno
050-181-03S	AERA ENERGY LLC	27.98	\$ 503.64	Fresno
050-181-04S	ERIKSSON LLC G SMITH	112.04	\$ 2,016.72	Fresno
050-181-05S	AERA ENERGY LLC	21.89	\$ 394.02	Fresno
050-181-06S	ERIKSSON LLC G SMITH	154.51	\$ 2,781.18	Fresno
050-182-08	ESTRADA NORMA ELISA ALVARADO YOVONNE FATIMA	0.60	\$ 10.80	Fresno
050-182-10	BRATTON JIM & SONJA	30.00	\$ 540.00	Fresno
050-182-13S	ERIKSSON LLC G SMITH	19.55	\$ 351.90	Fresno
050-182-18	BRATTON JIMMY DALE TRUSTEE	0.83	\$ 14.94	Fresno
050-182-19	BRATTON JIMMY DALE TRUSTEE	98.09	\$ 1,765.62	Fresno
050-182-24S	BRATTON JIMMY DALE TRUSTEE	78.18	\$ 1,407.24	Fresno
050-182-25S	ERIKSSON LLC G SMITH	0.30	\$ 5.40	Fresno
050-182-28S	ESTRADA NORMA ELISA ALVARADO YOVONNE FATIMA	0.58	\$ 10.44	Fresno
050-182-29S	ERIKSSON LLC G SMITH	0.23	\$ 4.14	Fresno
050-182-30S	ERIKSSON LLC G SMITH	156.01	\$ 2,808.18	Fresno
050-182-33	ERIKSSON LLC G SMITH	5.82	\$ 104.76	Fresno
050-182-35S	ERIKSSON LLC G SMITH	13.37	\$ 240.66	Fresno
050-182-36S	ERIKSSON LLC G SMITH	550.62	\$ 9,911.16	Fresno
050-190-04	WHEATVILLE RANCH	5.09	\$ 91.62	Fresno
050-190-12S	DRY CREEK HOLDINGS LLC	166.72	\$ 3,000.96	Fresno
050-190-14S	WHEATVILLE RANCH	37.29	\$ 671.22	Fresno
050-190-15	WHEATVILLE RANCH	2.84	\$ 51.12	Fresno
050-190-16	WHEATVILLE RANCH	14.18	\$ 255.24	Fresno
050-190-18S	WHEATVILLE RANCH	623.77	\$ 11,227.86	Fresno
050-190-19S	CERNINI RANCH LLC	242.41	\$ 4,363.38	Fresno
050-190-20S	CERNINI RANCH LLC	102.67	\$ 1,848.06	Fresno
050-190-21S	HAFEZ LLC	79.91	\$ 1,438.38	Fresno
050-200-08S	TE VELDE ERIC	36.02	\$ 648.36	Fresno
050-200-27S	ERIKSSON LLC G SMITH	185.88	\$ 3,345.84	Fresno
050-200-34S	TE VELDE ERIC A & KATELYN J TRS	398.59	\$ 7,174.62	Fresno
050-200-37S	TE VELDE ERIC	20.00	\$ 360.00	Fresno
050-200-38S	TE VELDE ERIC A & KATELYN J TRS	576.21	\$ 10,371.78	Fresno
050-211-01S	ERIKSSON LLC G SMITH	301.08	\$ 5,419.44	Fresno
050-211-19S	ERIKSSON LLC G SMITH	331.98	\$ 5,975.64	Fresno

APN	Owner Name	Assessed Acres	Proposed Assessment	County
050-211-20S	ERIKSSON LLC G SMITH	622.46	\$ 11,204.28	Fresno
050-220-06S	LINDA VISTA FARMS VI	38.39	\$ 691.02	Fresno
050-220-08	LINDA VISTA FARMS VI	13.48	\$ 242.64	Fresno
050-220-09S	LINDA VISTA FARMS VI	56.52	\$ 1,017.36	Fresno
050-220-10	AKHAVI LLC	10.00	\$ 180.00	Fresno
050-220-19S	AKHAVI LLC	621.35	\$ 11,184.30	Fresno
050-220-24S	AKHAVI LLC	2.55	\$ 45.90	Fresno
050-220-28S	HAFEZ LLC	238.00	\$ 4,284.00	Fresno
050-220-29S	AKHAVI LLC	275.23	\$ 4,954.14	Fresno
050-230-02S	DRY CREEK HOLDINGS LLC	40.00	\$ 720.00	Fresno
050-230-03S	DRY CREEK HOLDINGS LLC	40.59	\$ 730.62	Fresno
050-230-06S	FRESNO FARMING LLC FOSTER POULTRY FARMS	40.00	\$ 720.00	Fresno
050-230-08S	RODRIGUEZ MIGUEL CANTU TRS RODRIGUEZ MARISELA GAYTAN DE TRS	320.00	\$ 5,760.00	Fresno
050-230-19	LINDA VISTA FARMS VI	314.57	\$ 5,662.26	Fresno
050-230-20S	DRY CREEK HOLDINGS LLC	136.77	\$ 2,461.86	Fresno
050-230-22S	DRY CREEK HOLDINGS LLC	39.85	\$ 717.30	Fresno
050-230-23S	AMERICAN AG AVIATION INC	18.00	\$ 324.00	Fresno
050-240-02S	MCKEAN MARK C & MEGAN TRUSTEES	115.26	\$ 2,074.68	Fresno
050-240-13S	ERIKSSON LLC	40.54	\$ 729.72	Fresno
050-240-15S	ERIKSSON LLC G SMITH	40.42	\$ 727.56	Fresno
050-240-17S	FONTES JIM D FONTES TONY A ETAL	40.55	\$ 729.90	Fresno
050-240-18S	ERIKSSON LLC G SMITH	40.42	\$ 727.56	Fresno
050-240-19S	ERIKSSON LLC G SMITH	20.15	\$ 362.70	Fresno
050-240-23S	ERIKSSON LLC G SMITH	60.00	\$ 1,080.00	Fresno
050-240-24S	J & S HEKMAT ENTERPRISES LLC SILVER GREEN FARMS LLC	80.43	\$ 1,447.74	Fresno
050-240-25S	RODRIGUEZ VINCENT P RODRIGUEZ JOHN P	40.28	\$ 725.04	Fresno
050-240-26S	RODRIGUEZ VINCENT P RODRIGUEZ JOHNNY P	20.07	\$ 361.26	Fresno
050-240-27S	MORANDI VENUS R MORANDI VENUS R	20.07	\$ 361.26	Fresno
050-240-31S	MCKEAN MARK C & MEGAN TRUSTEES	95.64	\$ 1,721.52	Fresno
050-240-34S	ANDRADE JOSE & MARIA TERESA ESPINOZA	20.20	\$ 363.60	Fresno
050-240-35S	BBS26 INVESTMENT LLC	20.20	\$ 363.60	Fresno
050-240-36S	ERIKSSON LLC G SMITH	402.83	\$ 7,250.94	Fresno
050-240-37S	GARCIA JESUS	0.15	\$ 2.70	Fresno
050-240-40S	ERIKSSON LLC G SMITH	80.38	\$ 1,446.84	Fresno
050-240-41S	FONTES JIM D FONTES TONY A ETAL	20.00	\$ 360.00	Fresno
050-240-42S	NUNEZ MARIA T & MARTIN N ABARCA VASQUEZ MANUEL & TERESA	20.55	\$ 369.90	Fresno
050-240-47S	SMART NUT RANCH LLC A AMINIAN	79.80	\$ 1,436.40	Fresno
050-240-48S	HODSON RALPH MARTIN & VIRGINIA LEE TRS	1.00	\$ 18.00	Fresno
050-250-03S	AKHAVI LLC	40.00	\$ 720.00	Fresno
050-250-09S	AKHAVI LLC	633.59	\$ 11,404.62	Fresno
050-250-11S	AKHAVI LLC	77.10	\$ 1,387.80	Fresno
050-250-18S	AKHAVI LLC	156.97	\$ 2,825.46	Fresno
050-250-19S	LINDA VISTA FARMS VI	19.95	\$ 359.10	Fresno

APN	Owner Name	Assessed Acres	Proposed Assessment	County
050-250-20S	AKHAVI LLC	130.04	\$ 2,340.72	Fresno
050-250-21S	AKHAVI LLC	34.11	\$ 613.98	Fresno
050-250-22S	LINDA VISTA FARMS VI	156.22	\$ 2,811.96	Fresno
050-260-07S	LINDA VISTA FARMS VI	51.72	\$ 930.96	Fresno
050-260-09	LINDA VISTA FARMS VI LINDA VISTA FARMS	263.08	\$ 4,735.44	Fresno
050-260-10S	DRY CREEK HOLDINGS LLC	314.57	\$ 5,662.26	Fresno
050-260-11S	L & J VANDERHAM DAIRY L VANDERHAM	480.22	\$ 8,643.96	Fresno
050-260-13S	DRY CREEK HOLDINGS LLC	7.37	\$ 132.66	Fresno
050-260-15S	DRY CREEK HOLDINGS LLC	9.19	\$ 165.42	Fresno
050-260-16S	DRY CREEK HOLDINGS LLC	141.25	\$ 2,542.50	Fresno
050-270-04S	WEST VALLEY COTTON GROWERS INC	19.48	\$ 350.64	Fresno
050-270-07S	GIBSON LEE W AND MARY J	0.71	\$ 12.78	Fresno
050-270-11S	ERIKSSON LLC	15.14	\$ 272.52	Fresno
050-270-12S	ERIKSSON LLC	20.15	\$ 362.70	Fresno
050-270-14S	CASE CLOFAS W & CAROL JEAN TRUSTEES CASE CLOFAS W JR & PEGGY JE	4.57	\$ 82.26	Fresno
050-270-17	OLYMPIC SUN LLC UBS FARMLAND INVSTRS LLC	40.37	\$ 726.66	Fresno
050-270-21S	OLYMPIC SUN LLC UBS FARMLAND INVSTRS LLC	73.92	\$ 1,330.56	Fresno
050-270-22S	AVILA JAMES G & ISABEL ANN TRUSTEES	53.05	\$ 954.90	Fresno
050-270-24S	AVILA JAMES G & ISABEL ANN TRUSTEES	1.03	\$ 18.54	Fresno
050-270-25S	AVILA JAMES G & ISABEL ANN TRUSTEES	2.70	\$ 48.60	Fresno
050-270-40S	MC KEAN MARK & MEGAN TRUSTEES	60.29	\$ 1,085.22	Fresno
050-270-43S	SUMMIT LAKE INVESTMENT COMPANY CALTECH	1.44	\$ 25.92	Fresno
050-270-45S	MC KEAN MARK & MEGAN TRUSTEES	59.09	\$ 1,063.62	Fresno
050-270-46S	MC KEAN MARK & MEGAN TRUSTEES	66.05	\$ 1,188.90	Fresno
050-270-47S	OLYMPIC SUN LLC UBS FARMLAND INVSTRS LLC	104.80	\$ 1,886.40	Fresno
050-270-55S	ERIKSSON LLC	45.57	\$ 820.26	Fresno
050-270-57S	MCKEAN MARK C & MEGAN TRUSTEES	278.27	\$ 5,008.86	Fresno
050-270-61S	OLYMPIC SUN LLC UBS FARMLAND INVSTRS LLC	45.35	\$ 816.30	Fresno
050-270-62S	L & J VANDERHAM DAIRY L VANDERHAM	10.41	\$ 187.38	Fresno
050-270-63S	L & J VANDERHAM DAIRY L VANDERHAM	310.12	\$ 5,582.16	Fresno
050-280-11S	MC KEAN MARK & MEGAN TRUSTEES	13.70	\$ 246.60	Fresno
050-280-12S	MCKEAN MARK C & MEGAN TRUSTEES	303.59	\$ 5,464.62	Fresno
053-010-43S	COELHO FARMS INC	0.06	\$ 1.08	Fresno
053-020-12S	BROWN FEED & SEED INC	1.05	\$ 18.90	Fresno
053-020-13S	REEDLEY COMMUNITY HOSPITAL	1.00	\$ 18.00	Fresno
053-020-18S	TERMINAL BRASS & ALUMINUM/FOUNDRY INC	0.53	\$ 9.54	Fresno
053-020-22S	CAR AUTO CENTER LLC	0.41	\$ 7.38	Fresno
053-020-25S	PORRAS PEDRO & MARTHA ANGELA RENOVATO	0.45	\$ 8.10	Fresno
053-020-27	BROWN RICHARD E TRS	0.87	\$ 15.66	Fresno
053-020-28	DUINKERKEN ROSEMRIE TRUSTEE	0.94	\$ 16.92	Fresno
053-020-31S	HONARDOOST FARANGIZ TRUSTEE HONARDOOST JAHAN	1.02	\$ 18.36	Fresno
053-031-02S	BLED SOE WALTER JAMES & ELIZABETH D TRS	37.04	\$ 666.72	Fresno
053-031-03S	REGO ANTONIO F & MARGARIDA	76.26	\$ 1,372.68	Fresno

APN	Owner Name	Assessed Acres	Proposed Assessment	County
053-031-04S	JDT PROPERTIES LP	57.97	\$ 1,043.46	Fresno
053-031-10S	JDT PROPERTIES LP	29.50	\$ 531.00	Fresno
053-031-11S	SINGH INDERJIT	38.38	\$ 690.84	Fresno
053-031-12S	BLEDSON WALTER JAMES & ELIZABETH D TRS	2.49	\$ 44.82	Fresno
053-031-13S	BROWN CHARLOTTE L	1.54	\$ 27.72	Fresno
053-031-14S	BROWN CHARLOTTE LEE TRUSTEE	0.61	\$ 10.98	Fresno
053-041-05S	ZARATE AMELIA CALDERON TRUSTEE ZARATE FRANCISCO TRUSTEE	10.09	\$ 181.62	Fresno
053-041-06S	MARTINEZ BERTHA LETICIA MARTINEZ AMALIA MENDOZA	10.09	\$ 181.62	Fresno
053-041-09S	MGD RENTALS LLC	37.25	\$ 670.50	Fresno
053-041-16S	FONTES JIM D GARABEDIAN MARIA I ETAL	30.32	\$ 545.76	Fresno
053-041-19	CUNHA KATHLEEN CUNHA GARY MANNIE ETAL	8.27	\$ 148.86	Fresno
053-041-21S	FONTES JIM FONTES TONY ETAL	8.18	\$ 147.24	Fresno
053-041-22S	LEONI EILEEN Y TRUSTEE	7.85	\$ 141.30	Fresno
053-041-23	GONZALEZ DANIEL & SOLEDAD	13.57	\$ 244.26	Fresno
053-041-24S	TORRES RIGOBERTO B & MARIA DE LA CRUZ	3.59	\$ 64.62	Fresno
053-041-25	CORTES JAIME CORTEZ	1.05	\$ 18.90	Fresno
053-041-26	LOPEZ PABLO & RUTILIA	0.81	\$ 14.58	Fresno
053-041-28	CUNHA KATHLEEN CUNHA GARY MANNIE ETAL	19.64	\$ 353.52	Fresno
053-041-29S	TORRECILLAS SAUL M & HERMILLA CALDERON	29.40	\$ 529.20	Fresno
053-041-32S	MGD RENTALS LLC	14.76	\$ 265.68	Fresno
053-041-33S	VENEGAS JAVIER RODRIGUEZ RODRIGUEZ IRENE J	4.82	\$ 86.76	Fresno
053-041-34	HENDRIX CHARLES N	0.73	\$ 13.14	Fresno
053-041-35	HENDRIX CHARLES N	0.36	\$ 6.48	Fresno
053-041-36S	REYES MIGUEL	4.46	\$ 80.28	Fresno
053-041-37S	VASQUEZ ALBERTO JIMENEZ & ROSA	5.39	\$ 97.02	Fresno
053-041-38S	MARTINEZ MELECIO PEREZ & ANDREA	5.02	\$ 90.36	Fresno
053-041-39S	JACKSON HOMES & PROPERTIES LLC	5.02	\$ 90.36	Fresno
053-041-41S	LANARE COMMUNITY SERVICE DISTRICT	4.78	\$ 86.04	Fresno
053-041-44S	FONTES JIM D FONTES TONY A ETAL	94.62	\$ 1,703.16	Fresno
053-041-46S	FONTES JIM D FONTES TONY A ETAL	2.16	\$ 38.88	Fresno
053-041-50S	COLVIN JEFFERY D & RACHAEL A	2.63	\$ 47.34	Fresno
053-041-51S	SOLORIO OFELIA SOLORIO JAIME	2.65	\$ 47.70	Fresno
053-041-52S	MARTINEZ IGNACIO & RITA	2.23	\$ 40.14	Fresno
053-041-53S	MELGOZA JOSE MONTEJANO MONTEJANO MARIA D ETAL	2.23	\$ 40.14	Fresno
053-041-54S	ESCOBEDO DIONISIO CONCHAS	2.23	\$ 40.14	Fresno
053-041-55S	THREE MAC FARMS INC	2.42	\$ 43.56	Fresno
053-041-56S	THREE MAC FARMS INC	1.52	\$ 27.36	Fresno
053-041-58S	FONTES JIM D GARABEDIAN MARIA I ETAL	1.37	\$ 24.66	Fresno
053-041-59S	FONTES JIM D FONTES TONY A ETAL	1.73	\$ 31.14	Fresno
053-041-60S	THREE MAC FARMS INC	24.09	\$ 433.62	Fresno
053-041-61S	COLVIN HERBERT M & STEPHANIE A TRS	9.92	\$ 178.56	Fresno
053-050-07S	ERIKSSON LLC G SMITH	87.43	\$ 1,573.74	Fresno
053-050-20S	MILLER JOANNE M MILLER WILLIAM A JR	46.39	\$ 835.02	Fresno

APN	Owner Name	Assessed Acres	Proposed Assessment	County
053-050-21S	ERICKSSON LLC	30.09	\$ 541.62	Fresno
053-050-22S	ERIKSSON LLC G SMITH	54.98	\$ 989.64	Fresno
053-050-27S	ERICKSSON LLC	27.11	\$ 487.98	Fresno
053-050-28	SISNEROZ ROBERT A GONZALES MICHELE M	25.60	\$ 460.80	Fresno
053-050-30S	VAN DER KOOI FAMILY DAIRY	10.90	\$ 196.20	Fresno
053-050-32S	CASE CLOFAS W & CAROL JEAN TRUSTEES	2.35	\$ 42.30	Fresno
053-050-33S	CASE CLOFAS W & CAROL JEAN TRUSTEES	19.76	\$ 355.68	Fresno
053-050-41S	PATMAR LAND CO LLC	11.03	\$ 198.54	Fresno
053-050-45S	ERICKSSON LLC	26.00	\$ 468.00	Fresno
053-050-47S	COUTO JOHN S	18.07	\$ 325.26	Fresno
053-050-50S	ERIKSSON LLC G SMITH	191.64	\$ 3,449.52	Fresno
053-050-51S	ERIKSSON LLC G SMITH	330.04	\$ 5,940.72	Fresno
053-050-52S	PATMAR LAND CO LLC	346.79	\$ 6,242.22	Fresno
053-050-53S	ERIKSSON LLC G SMITH	3.62	\$ 65.16	Fresno
053-050-54S	ERIKSSON LLC G SMITH	4.02	\$ 72.36	Fresno
053-050-55S	ERICKSSON LLC	5.14	\$ 92.52	Fresno
053-050-56S	ERIKSSON LLC G SMITH	3.67	\$ 66.06	Fresno
053-050-57S	MILLER WILLIAM A	0.95	\$ 17.10	Fresno
053-061-02S	FRESNO FARMING LLC FOSTER POULTRY FARMS	159.76	\$ 2,875.68	Fresno
053-061-03	CRONK HOWARD GREGORY CRONK RANDALL ROY	80.00	\$ 1,440.00	Fresno
053-061-10S	PATMAR LAND CO LLC	237.27	\$ 4,270.86	Fresno
053-061-12S	PATMAR LAND CO LLC	159.10	\$ 2,863.80	Fresno
053-070-01S	CAMPOS FERMIN M TRUSTEE JF FAMILY ORCHARDS LLC	247.83	\$ 4,460.94	Fresno
053-070-02S	CAMPOS FERMIN M TRUSTEE JF FAMILY ORCHARDS LLC	51.37	\$ 924.66	Fresno
053-070-03S	CAMPOS FERMIN M TRUSTEE JF FAMILY ORCHARDS LLC	20.00	\$ 360.00	Fresno
053-070-04S	K & G BATHH FAMILY LMTD PARTNERSHIP	157.89	\$ 2,842.02	Fresno
053-070-05	TERRA LINDA FARMS	160.17	\$ 2,883.06	Fresno
053-070-07S	COELHO JOSEPH COELHO JOHN A & VERONICA M TRS ETAL J A	80.00	\$ 1,440.00	Fresno
053-070-12S	FONTES JIM D FONTES TONY A ETAL	320.00	\$ 5,760.00	Fresno
053-070-14S	FONTES JIM D FONTES TONY A ETAL	156.38	\$ 2,814.84	Fresno
053-070-16S	GOLDEN GENES INC	156.38	\$ 2,814.84	Fresno
053-070-20S	KDR FARMS INC KATHRYN WAGE	120.00	\$ 2,160.00	Fresno
053-070-22S	MAJESTIC DEVELOPMENT LTD	160.00	\$ 2,880.00	Fresno
053-070-25S	VAN DER KOOI FAMILY DAIRY	6.81	\$ 122.58	Fresno
053-070-31S	TERRA LINDA FARMS	4.55	\$ 81.90	Fresno
053-070-39S	VISSER GARY L & MARTHA J TRUSTEES VISSER DARRELL LEE & JANOLYN TR	3.75	\$ 67.50	Fresno
053-070-45S	PATMAR LAND CO LLC	148.86	\$ 2,679.48	Fresno
053-070-46S	CRONK HOWARD GREGORY CRONK RANDALL ROY	156.38	\$ 2,814.84	Fresno
053-070-47S	COELHO JOE JR & BONNIE TRUSTEES	2.30	\$ 41.40	Fresno
053-070-48S	TERRA LINDA FARMS	76.20	\$ 1,371.60	Fresno
053-070-49S	VISSER GERRIT & SONS	109.61	\$ 1,972.98	Fresno
053-070-50S	VISSER GERRIT & SONS	78.19	\$ 1,407.42	Fresno
053-070-55S	VISSER GERRIT & SONS	5.00	\$ 90.00	Fresno

APN	Owner Name	Assessed Acres	Proposed Assessment	County
053-070-56S	VISSER GERRIT & SONS	0.98	\$ 17.64	Fresno
053-070-58S	TERRA LINDA FARMS	111.00	\$ 1,998.00	Fresno
053-070-59S	TERRA LINDA FARMS NO 2 COELHO JOHN A & VERONICA M TRUSTEES J A	24.24	\$ 436.32	Fresno
053-070-61S	TERRA LINDA FARMS	22.10	\$ 397.80	Fresno
053-070-62S	COELHO JOSEPH COELHO JOHN A & VERONICA M TRS ETAL J A	118.34	\$ 2,130.12	Fresno
053-070-63S	COELHO JOSEPH COELHO JOHN A & VERONICA M TRS ETAL J A	35.30	\$ 635.40	Fresno
053-070-65S	MAJESTIC DEVELOPMENT LTD	320.00	\$ 5,760.00	Fresno
053-070-68S	MC KEAN MARK & MEGAN	2.40	\$ 43.20	Fresno
053-070-69S	MC KEAN MARK & MEGAN	37.26	\$ 670.68	Fresno
053-070-70S	MCKEAN MARK & MEGAN TRS	157.86	\$ 2,841.48	Fresno
053-070-71S	MC KEAN MARK & MEGAN TRUSTEE	119.09	\$ 2,143.62	Fresno
053-070-72	COELHO JOSEPH F JR & BONNIE M	19.55	\$ 351.90	Fresno
053-070-73	TERRA LINDA FARMS	610.67	\$ 10,992.06	Fresno
053-081-01S	MACIAS JOE S	2.30	\$ 41.40	Fresno
053-081-08S	MACIAS JOE S & CHRISTINA C	1.40	\$ 25.20	Fresno
053-081-09S	FONTES JIM FONTES TONY ETAL	352.65	\$ 6,347.70	Fresno
053-081-10S	VAN DER KOOI FAMILY DAIRY	119.80	\$ 2,156.40	Fresno
053-081-11S	FONTES JIM FONTES TONY ETAL	40.10	\$ 721.80	Fresno
053-081-13S	VAN DER KOOI FAMILY DAIRY	40.09	\$ 721.62	Fresno
053-081-18S	FONTES TONY FONTES JIM ETAL	39.28	\$ 707.04	Fresno
053-081-20S	FONTES TONY FONTES JIM ETAL	15.59	\$ 280.62	Fresno
053-081-21S	FONTES JIM D & NATALIE C FONTES TONY A ETAL	20.45	\$ 368.10	Fresno
053-090-02S	VAN DER KOOI FAMILY DAIRY	30.00	\$ 540.00	Fresno
053-090-07S	MCKEAN MARK & MEGAN TRS	160.00	\$ 2,880.00	Fresno
053-090-12S	ROBERT MARKARIAN ENTERPRISES INC	160.00	\$ 2,880.00	Fresno
053-090-13S	SIMAS JOHN M TRUSTEE	160.00	\$ 2,880.00	Fresno
053-090-14S	SIMAS JOHN M TRUSTEE	158.50	\$ 2,853.00	Fresno
053-090-17S	FONTES JIM D FONTES TONY A ETAL	110.00	\$ 1,980.00	Fresno
053-090-18S	FONTES JIM D FONTES TONY A ETAL	10.00	\$ 180.00	Fresno
053-090-19S	FONTES JIM FONTES TONY ETAL	28.38	\$ 510.84	Fresno
053-090-21S	FONTES JIM D & NATALIE C FONTES TONY A ETAL	80.00	\$ 1,440.00	Fresno
053-090-26S	VAN DER KOOI FAMILY DAIRY	124.66	\$ 2,243.88	Fresno
053-090-27S	FONTES JIM FONTES TONY ETAL	10.00	\$ 180.00	Fresno
053-090-29S	GRAIN MILL GROUP LP	120.00	\$ 2,160.00	Fresno
053-090-30S	HUGHES BRIAN D TRUSTEE	25.12	\$ 452.16	Fresno
053-090-31S	FONTES JAMES A FONTES TONY A ETAL	54.88	\$ 987.84	Fresno
053-090-32S	MCKEAN MARK & MEGAN TRS	155.10	\$ 2,791.80	Fresno
053-090-33S	MCKEAN MARK & MEGAN TRS	163.99	\$ 2,951.82	Fresno
053-090-34S	FONTES TONY	2.38	\$ 42.84	Fresno
053-090-35S	POOLE ALICE FONTES JIM ETAL	155.20	\$ 2,793.60	Fresno
053-090-37S	BELS POULTRY LLC	80.00	\$ 1,440.00	Fresno
053-100-03S	MENDES ERNEST C & LESLIE A TRS	12.98	\$ 233.64	Fresno
053-100-04S	FREITAS VIRGIL G TRUSTEE	63.46	\$ 1,142.28	Fresno

APN	Owner Name	Assessed Acres	Proposed Assessment	County
053-100-13S	MARTINEZ GREGORIO & MARIA	3.44	\$ 61.92	Fresno
053-100-25	GILL BHUPINDER GILL BHUPINDER S	20.15	\$ 362.70	Fresno
053-100-26S	TERRA LINDA FARMS	20.14	\$ 362.52	Fresno
053-100-32S	TERRA LINDA FARMS	40.28	\$ 725.04	Fresno
053-100-33	GILL BHUPINDER GILL BHUPINDER S	40.27	\$ 724.86	Fresno
053-100-34S	GILL BHUPINDER GILL BHUPINDER S	20.15	\$ 362.70	Fresno
053-100-40S	L&J VANDERHAM PROPERTIES LLC	240.00	\$ 4,320.00	Fresno
053-100-41S	G S FARMS	37.58	\$ 676.44	Fresno
053-100-42S	VANDERHAM DICK A TRUSTEE	94.54	\$ 1,701.72	Fresno
053-100-43S	ROSA FARMS LP	41.18	\$ 741.24	Fresno
053-100-45S	ROSA FARMS LP	118.00	\$ 2,124.00	Fresno
053-100-49S	FREITAS VIRGIL G TRUSTEE	371.92	\$ 6,694.56	Fresno
053-100-51S	ROSA FARMS LP	78.82	\$ 1,418.76	Fresno
053-100-54	COELHO JOE JR TRUSTEE COELHO JOHN ETAL	94.22	\$ 1,695.96	Fresno
053-100-58S	L & J VANDERHAM PROPERTIES LLC	308.12	\$ 5,546.16	Fresno
053-100-60S	FRESNO FARMING LLC FOSTER POULTRY FARMS	198.20	\$ 3,567.60	Fresno
053-100-61	ROSA FARMS LP	1.46	\$ 26.28	Fresno
053-100-62	ROSA FARMS LP	2.15	\$ 38.70	Fresno
053-100-65S	RODRIGUEZ MIGUEL CANTU TRS RODRIGUEZ MARISELA GAYTAN DE TRS	65.65	\$ 1,181.70	Fresno
053-110-01S	COELHO FARMS	260.00	\$ 4,680.00	Fresno
053-110-02S	GRAIN MILL GROUP LP	100.00	\$ 1,800.00	Fresno
053-110-03S	ROSA FARMS LP	35.70	\$ 642.60	Fresno
053-110-08	GRAIN MILL GROUP LP	120.00	\$ 2,160.00	Fresno
053-110-10	GRAIN MILL GROUP LP	38.64	\$ 695.52	Fresno
053-110-13S	LINDA VISTA FARMS VI FARMER GEORGE	15.57	\$ 280.26	Fresno
053-110-14	LINDA VISTA FARMS VI FARMER GEORGE	68.72	\$ 1,236.96	Fresno
053-110-17S	LINDA VISTA FARMS VI	76.28	\$ 1,373.04	Fresno
053-110-18S	GRAIN MILL GROUP LP	42.60	\$ 766.80	Fresno
053-110-27S	FRANK S BROWN LLC	71.82	\$ 1,292.76	Fresno
053-110-28	RHODES WILMA F	10.00	\$ 180.00	Fresno
053-110-29	FULLER HILL B JR TRUSTEE	30.00	\$ 540.00	Fresno
053-110-36	BROWN FRANK S & CLAUDIA G TRUSTEES	29.00	\$ 522.00	Fresno
053-110-37	SILLS SCOTT & LYDIA	1.10	\$ 19.80	Fresno
053-110-38	FRANK S BROWN LLC	20.00	\$ 360.00	Fresno
053-110-39	FULLER HILL B JR & DENISE ANN	20.00	\$ 360.00	Fresno
053-110-40S	BROWN STEPHEN TRUSTEE	32.11	\$ 577.98	Fresno
053-110-46S	ROSA FARMS LP	43.71	\$ 786.78	Fresno
053-110-52S	BROWN FRANK S & CLAUDIA G TRUSTEES	48.20	\$ 867.60	Fresno
053-110-54S	COELHO FARMS	38.22	\$ 687.96	Fresno
053-110-68S	BORGES ERIC & STEPHANIE	0.90	\$ 16.20	Fresno
053-110-69S	FRANK S BROWN LLC	111.63	\$ 2,009.34	Fresno
053-110-71	MOTLEY KAREN M TRUSTEE MENDES TONY R & ALICE M TRUSTEES	38.50	\$ 693.00	Fresno
053-110-72	MOTLEY KAREN M TRUSTEE MENDES TONY R & ALICE M TRUSTEES	1.50	\$ 27.00	Fresno

APN	Owner Name	Assessed Acres	Proposed Assessment	County
053-110-74S	AVITIA LILIA DIAS DANAE M	3.94	\$ 70.92	Fresno
053-110-76S	COELHO VELMA L TRUSTEE JOE F COELHO FAM III LMTD PARTNERSHIP	24.56	\$ 442.08	Fresno
053-110-77S	BROWN FRANK S & CLAUDIA G TRUSTEES	5.00	\$ 90.00	Fresno
053-110-78S	BROWN FRANK S & CLAUDIA G TRUSTEES	5.00	\$ 90.00	Fresno
053-110-79S	BROWN FRANK S & CLAUDIA G TRUSTEES	10.00	\$ 180.00	Fresno
053-110-80	CONWAY DANIEL & SHARI L TRUSTEES	1.23	\$ 22.14	Fresno
053-110-82S	BROWN FRANK S & CLAUDIA TRUSTEES	2.50	\$ 45.00	Fresno
053-110-83S	BROWN FRANK S & CLAUDIA G TRUSTEES	112.68	\$ 2,028.24	Fresno
053-110-84	MADER CLAUDIA A TRUSTEE LYLES TROY E TRUSTEE	32.70	\$ 588.60	Fresno
053-110-87S	ROSA FARMS LP	6.70	\$ 120.60	Fresno
053-110-88	GRAIN MILL GROUP LP	111.80	\$ 2,012.40	Fresno
053-110-91S	SANTOS LUIS & MARIA A TRUSTEES	38.32	\$ 689.76	Fresno
053-110-93S	PIMENTEL MICHAEL FRANK	2.34	\$ 42.12	Fresno
053-110-95S	SOUSA TONY I & YVONNE PIMENTEL	2.36	\$ 42.48	Fresno
053-110-96S	PIMENTAL MICHAEL FRANK SOUSA YVONNE PIMENTAL	83.56	\$ 1,504.08	Fresno
053-110-97S	COELHO FARMS INC L/F COELHO GARY J & DAWN TRUSTEES	2.14	\$ 38.52	Fresno
053-110-99S	LINDA VISTA FARMS VI	152.60	\$ 2,746.80	Fresno
053-120-07S	FRESNO FARMING LLC FOSTER POULTRY FARMS	77.26	\$ 1,390.68	Fresno
053-120-08S	GONZALEZ JAIME V & FRANCISCA	10.11	\$ 181.98	Fresno
053-120-10S	FONTES JIM D FONTES TONY A ETAL	80.83	\$ 1,454.94	Fresno
053-120-11S	G S FARMS	60.53	\$ 1,089.54	Fresno
053-120-13S	CHAVEZ MANUEL RODRIGUEZ RODRIGUEZ JOSEFINA ETAL	11.84	\$ 213.12	Fresno
053-120-16S	PULIDO ISRAEL	0.88	\$ 15.84	Fresno
053-120-19S	RODRIGUEZ LUIS E & JOVITA V	20.18	\$ 363.24	Fresno
053-120-22	HERNANDEZ CARLOTA V	10.09	\$ 181.62	Fresno
053-120-23S	VAZQUEZ JUAN LEONARDO	14.29	\$ 257.22	Fresno
053-120-24S	AGUILERA GUADALUPE	0.86	\$ 15.48	Fresno
053-120-25S	COBERLY JAMES & LINDA	4.98	\$ 89.64	Fresno
053-120-27S	OLYMPIC SUN LLC UBS FARMLAND INVSTRS LLC	40.45	\$ 728.10	Fresno
053-120-28S	OLYMPIC SUN LLC UBS FARMLAND INVSTRS LLC	30.46	\$ 548.28	Fresno
053-120-31S	AVILA JAMES G & ISABELA A TRUSTEES	34.65	\$ 623.70	Fresno
053-120-32S	AVILA JAMES G & ISABEL ANN TRUSTEES	5.80	\$ 104.40	Fresno
053-120-34S	OLYMPIC SUN LLC UBS FARMLAND INVSTRS LLC	20.24	\$ 364.32	Fresno
053-120-35	ZARATE EFRAIN & ERIKA	5.04	\$ 90.72	Fresno
053-120-36	SOLORIO ALEJANDRO & MARIA OLGA	5.04	\$ 90.72	Fresno
053-120-39S	OLYMPIC SUN LLC UBS FARMLAND INVSTRS LLC	80.91	\$ 1,456.38	Fresno
053-120-40S	OLYMPIC SUN LLC UBS FARMLAND INVSTRS LLC	141.64	\$ 2,549.52	Fresno
053-120-43S	OLYMPIC SUN LLC UBS FARMLAND INVSTRS LLC	111.24	\$ 2,002.32	Fresno
053-120-44S	FRESNO FARMING LLC FOSTER POULTRY FARMS	100.70	\$ 1,812.60	Fresno
053-120-46S	ANDRADE FRANK ANDRADE MARIA GUADALUPE QUIRARTE DE	9.87	\$ 177.66	Fresno
053-120-49S	CHRISTIAN EMMA JOHNSON ROBERT & SUSIE	2.00	\$ 36.00	Fresno
053-120-50S	CHRISTIAN FRED & EMMA	1.15	\$ 20.70	Fresno
053-120-54S	BROOKS MAXINE MILLER NINA DESHAY ETAL	10.09	\$ 181.62	Fresno

APN	Owner Name	Assessed Acres	Proposed Assessment	County
053-120-55S	BROOKS MAXINE MILLER NINA DESHAY ETAL	10.09	\$ 181.62	Fresno
053-120-59S	JFF LLC	27.43	\$ 493.74	Fresno
053-120-60S	SOLORIO ALEJANDRO	1.25	\$ 22.50	Fresno
053-120-61S	BARBOSA BERNARDINO G & LUISA H	20.12	\$ 362.16	Fresno
053-120-62S	AVILA JAMES G & ISABEL A TRUSTEES	37.00	\$ 666.00	Fresno
053-120-63S	GARCIA MANUEL GARCIA FRANCISCO & MARIA TERESA	2.05	\$ 36.90	Fresno
053-120-64S	CHAVEZ MANUEL RODRIGUEZ RODRIGUEZ JOSEFINA ETAL	7.05	\$ 126.90	Fresno
053-120-65S	ANDRADE FRANK	19.98	\$ 359.64	Fresno
053-120-66S	GONZALEZ ELVIRA MARTINEZ DE	17.63	\$ 317.34	Fresno
053-120-68S	TAFOYA RAUL	7.36	\$ 132.48	Fresno
053-120-69S	GARCIA RAUL DIAZ	2.41	\$ 43.38	Fresno
053-130-06S	MT WHITNEY DAIRY	46.92	\$ 844.56	Fresno
053-130-09S	COELHO LAVERNE T TRUSTEE F J COELHO JR	1.29	\$ 23.22	Fresno
053-130-11	LINDA VISTA FARMS VI	0.46	\$ 8.28	Fresno
053-130-71S	MT WHITNEY DAIRY	4.05	\$ 72.90	Fresno
053-130-73S	COELHO FRANK J & LAVERNE T F J COELHO JR	2.07	\$ 37.26	Fresno
053-130-77S	COELHO JOHN D & DIANE A TRUSTEES	1.37	\$ 24.66	Fresno
053-130-78S	CABRERA GUILLERMO & TERESA S TRS	0.71	\$ 12.78	Fresno
053-130-79S	COELHO JOHN D & DIANE A TRUSTEES	0.37	\$ 6.66	Fresno
053-130-80S	COELHO JOHN D & DIANE A TRUSTEES	0.39	\$ 7.02	Fresno
053-140-01S	MENDES ERNEST C & LESLIE A TRS	16.10	\$ 289.80	Fresno
053-140-07S	MENDES ERNEST C & LESLIE A TRS	20.24	\$ 364.32	Fresno
053-140-08S	MENDES ERNEST C & LESLIE A TRS	41.00	\$ 738.00	Fresno
053-140-10S	CERENIL MARIA DEL CARMEN	6.94	\$ 124.92	Fresno
053-140-12	SUMMIT LAKE INVESTMENT CO	0.13	\$ 2.34	Fresno
053-140-13S	PLASCENCIA BERNARDO AYALA	40.45	\$ 728.10	Fresno
053-140-14S	RANGEL DAISY	4.00	\$ 72.00	Fresno
053-140-16	SUMMIT LAKE INVESTMENT CO	1.18	\$ 21.24	Fresno
053-140-19S	G S FARMS	28.95	\$ 521.10	Fresno
053-140-20S	COELHO ED & SUSAN A	50.46	\$ 908.28	Fresno
053-140-22S	MARTINEZ GREGORIO & MARIA	0.43	\$ 7.74	Fresno
053-140-30S	RODRIGUEZ MIGUEL CANTU TRS RODRIGUEZ MARISELA GAYTAN DE TRS	40.45	\$ 728.10	Fresno
053-140-31S	G S FARMS	40.45	\$ 728.10	Fresno
053-140-47S	G S FARMS	150.37	\$ 2,706.66	Fresno
053-140-48S	G S FARMS	109.71	\$ 1,974.78	Fresno
053-140-57S	COELHO ED & SUSAN A	39.69	\$ 714.42	Fresno
053-140-67S	MENDES ERNEST C & LESLIE A TRS	32.65	\$ 587.70	Fresno
053-140-79S	MENDES ERNEST C & LESLIE A TRS	61.41	\$ 1,105.38	Fresno
053-140-80S	MENDES ERNEST C & LESLIE A TRS	106.52	\$ 1,917.36	Fresno
053-140-81S	MENDES ERNEST C & LESLIE A TRS	20.75	\$ 373.50	Fresno
053-140-82	MENDES ERNEST C & LESLIE A TRS	21.16	\$ 380.88	Fresno
053-140-83S	MENDES ERNEST C & LESLIE A TRS	59.80	\$ 1,076.40	Fresno
053-140-84S	MENDES ERNEST C & LESLIE A TRS	19.02	\$ 342.36	Fresno

APN	Owner Name	Assessed Acres	Proposed Assessment	County
053-140-85S	MENDES ERNEST C & LESLIE A TRS	5.53	\$ 99.54	Fresno
053-140-86S	MENDES ERNEST C & LESLIE A TRS	87.49	\$ 1,574.82	Fresno
053-140-87S	MENDES ERNEST C & LESLIE A TRS	81.81	\$ 1,472.58	Fresno
053-140-88S	AVILA JAMES G & ISABEL ANN TRUSTEES	56.48	\$ 1,016.64	Fresno
053-150-02S	COELHO ED & SUSAN A	20.00	\$ 360.00	Fresno
053-150-03S	COELHO ED & SUSAN A	20.18	\$ 363.24	Fresno
053-150-10S	COELHO JOE F FAMILY LIMITED PARTNERSHIP COELHO JOE F FAMILY LIMIT	310.00	\$ 5,580.00	Fresno
053-150-11S	LINDA VISTA FARMS VI	240.00	\$ 4,320.00	Fresno
053-150-12	SINGH INDERJIT & AMANDEEP BAINS	40.08	\$ 721.44	Fresno
053-150-15S	COELHO ED & SUSAN A	20.14	\$ 362.52	Fresno
053-150-18S	P P L FARM LABOR INC	40.32	\$ 725.76	Fresno
053-150-19S	GODINHO JOE & MARTHA TUREAUD ALBERT J	0.10	\$ 1.80	Fresno
053-150-23S	COELHO ED & SUSAN A	40.39	\$ 727.02	Fresno
053-150-24S	COELHO ED & SUSAN A	30.30	\$ 545.40	Fresno
053-150-30S	COELHO ED & SUSAN A	120.12	\$ 2,162.16	Fresno
053-150-32S	GILL BHUPINDER S GILL BALJINDER	4.26	\$ 76.68	Fresno
053-150-33S	GILL BHUPINDER GILL BHUPINDER S	75.58	\$ 1,360.44	Fresno
053-150-35S	COELHO ED & SUSAN A	79.40	\$ 1,429.20	Fresno
053-150-36S	COELHO ED & SUSAN A	12.44	\$ 223.92	Fresno
053-150-38S	PEREIRA JOSEPH A TRUSTEE PEREIRA JOSEPH A	1.00	\$ 18.00	Fresno
053-150-39S	NEWTON MARY ALICE	8.18	\$ 147.24	Fresno
053-150-40S	COELHO ED & SUSAN A	6.53	\$ 117.54	Fresno
053-150-41S	COELHO ED & SUSAN A	52.55	\$ 945.90	Fresno
053-150-46S	NEWTON NATHANIEL JOE & TERRI LYNN NEWTON NATHANIEL JOE & TERRI	5.86	\$ 105.48	Fresno
053-150-48S	COELHO ED & SUSAN A	10.10	\$ 181.80	Fresno
053-150-49S	COELHO ED & SUSAN A	39.18	\$ 705.24	Fresno
053-150-50S	COELHO ED & SUSAN A	1.00	\$ 18.00	Fresno
053-150-52S	COELHO ED & SUSAN A	18.58	\$ 334.44	Fresno
053-150-53S	COELHO ED & SUSAN A	18.52	\$ 333.36	Fresno
053-150-58S	ALTAMIRANO ESTHER ALTAMIRANO BONNIE ESTHER	3.00	\$ 54.00	Fresno
053-150-59S	GALICIA MARTIN JR & LUCIA T	10.11	\$ 181.98	Fresno
053-150-60S	COELHO JOE F & VELMA LOUISE TRUSTEES	9.70	\$ 174.60	Fresno
053-160-01S	LINDA VISTA FARMS VI	159.08	\$ 2,863.44	Fresno
053-160-02S	SCHULTZ RICHARD D JR & ANN MARIE	156.20	\$ 2,811.60	Fresno
053-160-03S	BROWN RICHARD D & CHARLOTTE L TRUSTEES	40.00	\$ 720.00	Fresno
053-160-05S	BROWN RICHARD D & CHARLOTTE L TRUSTEES	28.11	\$ 505.98	Fresno
053-160-06S	TACHERRA MATTHEW & SHELLEY TRS	2.58	\$ 46.44	Fresno
053-160-08S	ZARATE JESUS & AIDE CRISTINA	1.88	\$ 33.84	Fresno
053-160-09S	ZARATE JESUS & AIDE CRISTINA	2.40	\$ 43.20	Fresno
053-160-14S	FRANK S BROWN LLC	85.65	\$ 1,541.70	Fresno
053-160-15	BROWN FRANK S & CLAUDIA G TRUSTEES	0.94	\$ 16.92	Fresno
053-160-16S	BROWN FRANK S & CLAUDIA G TRUSTEES	77.89	\$ 1,402.02	Fresno
053-160-17S	WALTERS JANICE	2.31	\$ 41.58	Fresno

APN	Owner Name	Assessed Acres	Proposed Assessment	County
053-160-18S	CRUPI ANDREW E & SANDRA A TRS	2.18	\$ 39.24	Fresno
053-160-19S	FONTES ELSIE TRUSTEE	2.34	\$ 42.12	Fresno
053-160-20S	FONTES ELSIE TRUSTEE	96.11	\$ 1,729.98	Fresno
053-170-01	LEONI GERALD R & WENONA L TRUSTEES	96.00	\$ 1,728.00	Fresno
053-170-02	LEONI GERALD R & WENONA L TRUSTEES	64.00	\$ 1,152.00	Fresno
053-170-05	SMITH CHARLES W & MYRNA L	1.11	\$ 19.98	Fresno
053-170-22	ROCKIN S RANCH INC R SCHULTZ JR	1.98	\$ 35.64	Fresno
053-170-24S	BRATTON JIMMY DALE TRUSTEE	80.00	\$ 1,440.00	Fresno
053-170-25S	MORNING STAR DAIRY INC	93.11	\$ 1,675.98	Fresno
053-170-26S	MORNING STAR DAIRY INC	63.27	\$ 1,138.86	Fresno
053-170-30S	BRITZ INC	191.28	\$ 3,443.04	Fresno
053-170-36S	SCHULTZ STEVEN T & MICHELLE J	2.00	\$ 36.00	Fresno
053-170-38S	AVILA JAMES G & ISABEL ANN TRUSTEES	1.25	\$ 22.50	Fresno
053-170-40S	ROCKIN S RANCH INC R SCHULTZ JR	1.91	\$ 34.38	Fresno
053-170-41S	ROCKIN S RANCH INC R SCHULTZ JR	71.09	\$ 1,279.62	Fresno
053-170-44S	IPSEN JAMES L & IMOGENE M TRUSTEES	1.61	\$ 28.98	Fresno
053-170-45S	IPSEN JAMES L & IMOGENE M TRUSTEES IPSEN LEONARD A TRUSTEE	2.58	\$ 46.44	Fresno
053-170-47S	PATMAR LAND CO LLC	14.78	\$ 266.04	Fresno
053-170-48S	PATMAR LAND CO LLC	143.40	\$ 2,581.20	Fresno
053-170-54	SOLA COLLIS RANCH LLC LYNCH KATHLEEN M ETAL TRUSTEE	0.99	\$ 17.82	Fresno
053-170-55	IPSEN LEONARD A TRUSTEE IPSEN JAMES L & IMOGENE M TRS ETAL	60.05	\$ 1,080.90	Fresno
053-170-56	SOLA COLLIS RANCH LLC LYNCH KATHLEEN M ETAL	56.67	\$ 1,020.06	Fresno
053-170-57S	D & M FARMS LLC	314.44	\$ 5,659.92	Fresno
053-180-01S	PATMAR LAND CO LLC	194.71	\$ 3,504.78	Fresno
053-180-02S	VAN DER KOOI FAMILY DAIRY	98.86	\$ 1,779.48	Fresno
053-180-04S	VAN DER KOOI FAMILY DAIRY	25.82	\$ 464.76	Fresno
053-180-05	REED DITCH CO	1.01	\$ 18.18	Fresno
053-180-07S	PATMAR LAND CO LLC	240.00	\$ 4,320.00	Fresno
053-180-09	CRONK HOWARD GREGORY CRONK RANDALL ROY	79.09	\$ 1,423.62	Fresno
053-190-06	MARTIN EDUARDO GONZALEZ GONZALEZ MARGARITA	0.32	\$ 5.76	Fresno
053-190-10S	HILL GERALD C JR TRUSTEE	12.58	\$ 226.44	Fresno
053-190-11S	KAMPER RODNEY G & LINDA L TRUSTEES KAMPER CORNELIS JR & JUDYTH	80.00	\$ 1,440.00	Fresno
053-190-16	MACHADO MARK MACHADO ANTHONY JAMES	1.00	\$ 18.00	Fresno
053-190-21	BURNS JOHN M & JUDY A TRUSTEES	1.06	\$ 19.08	Fresno
053-190-30	MARTIN EDUARDO GONZALEZ GONZALEZ MARGARITA	1.26	\$ 22.68	Fresno
053-190-31	MARTIN EDUARDO GONZALEZ GONZALEZ MARGARITA	0.39	\$ 7.02	Fresno
053-190-32S	MCKEAN MARK & MEGAN TRS	40.00	\$ 720.00	Fresno
053-190-33S	HILL GERALD C JR TRUSTEE	23.48	\$ 422.64	Fresno
053-190-34S	MONTEIRO BROTHERS PARTNERSHIP	50.00	\$ 900.00	Fresno
053-190-35S	MONTEIRO BROTHERS PARTNERSHIP	50.00	\$ 900.00	Fresno
053-190-37	HALVORSEN PARKE A & JOAN M TRUSTEES	0.86	\$ 15.48	Fresno
053-190-40	HILL SANDY M TRS	1.11	\$ 19.98	Fresno
053-190-44	HILL SANDY M TRS	0.25	\$ 4.50	Fresno

APN	Owner Name	Assessed Acres	Proposed Assessment	County
053-190-46S	HILL SANDY M TRS	43.65	\$ 785.70	Fresno
053-190-47S	GRAIN MILL GROUP LP	28.34	\$ 510.12	Fresno
053-190-48S	GRAIN MILL GROUP LP G JONG	0.08	\$ 1.44	Fresno
053-200-07S	DODD CONNIE BAKER WALTER ET AL	18.29	\$ 329.22	Fresno
053-200-08S	CASE CLOFAS W JR & PEGGY JEAN TRUSTEES	1.08	\$ 19.44	Fresno
053-200-10S	COELHO FARMS INC	149.57	\$ 2,692.26	Fresno
053-200-15	CABRERA EDUARDO CABRERA ISAAC	3.82	\$ 68.76	Fresno
053-200-16S	SMALL ANDREW J	0.52	\$ 9.36	Fresno
053-200-22S	FONTES JIM D FONTES TONY A ETAL	98.47	\$ 1,772.46	Fresno
053-200-23S	MAGGINI MELVIN H & FELIMINA JESSIE TRS	3.56	\$ 64.08	Fresno
053-200-25S	MAGGINI MELVIN H & FELIMINA JESSIE TRS	11.39	\$ 205.02	Fresno
053-200-26S	MAGGINI MICHAEL & JODI	2.50	\$ 45.00	Fresno
053-200-32	CRCW LLC	20.00	\$ 360.00	Fresno
053-210-01S	VIOLANTE LUCIANO M & GRACE T	0.40	\$ 7.20	Fresno
053-210-03S	LINDA VISTA FARMS VI	40.00	\$ 720.00	Fresno
053-210-06S	MENDES ERIN C TRS MENDES ADAM F & ERIN C TRS	75.50	\$ 1,359.00	Fresno
053-210-09S	SPOLSDOFF ENTERPRISES INC	0.13	\$ 2.34	Fresno
053-210-11S	SINGH INDERJIT & AMANDEEP BAINS	38.67	\$ 696.06	Fresno
053-210-12S	BROWN CHARLOTTE L TRS	53.81	\$ 968.58	Fresno
053-210-13S	BROWN CHARLOTTE L TRS	16.98	\$ 305.64	Fresno
053-210-14S	CASEY JON	2.46	\$ 44.28	Fresno
053-210-15S	JENSEN ALAN D & JILL M TRUSTEES	2.27	\$ 40.86	Fresno
053-210-16S	MENDES ADAM F & ERIN C TRS	76.84	\$ 1,383.12	Fresno
053-210-17S	BROWN CHARLOTTE L	1.58	\$ 28.44	Fresno
053-210-18S	BROWN RICHARD D	0.20	\$ 3.60	Fresno
053-210-19S	SPOLSDOFF ENTERPRISES INC	0.26	\$ 4.68	Fresno
053-210-20S	BROWN CHARLOTTE L TRS	0.74	\$ 13.32	Fresno
053-210-21S	MENDES ADAM F & ERIN C TRS	1.82	\$ 32.76	Fresno
053-220-13S	MGD RENTALS LLC	0.69	\$ 12.42	Fresno
053-220-14S	MORFIN GONZALO & IRMA	8.03	\$ 144.54	Fresno
053-220-15S	GUZMAN ERNESTO ARIAS & MARTHA C PEREZ JAIME LEYVA & ANA MARIA	5.05	\$ 90.90	Fresno
053-220-16	GOMEZ JESUS S & YADIRA A MUNOZ NUNEZ JESUS SANCHEZ ETAL	9.39	\$ 169.02	Fresno
053-220-17S	MALAGON JOSE	0.37	\$ 6.66	Fresno
053-220-18S	RIOS ABEL & CONSUELO	0.28	\$ 5.04	Fresno
053-220-19S	JCH FAMILY LIMITED PARTNERSHIP DBH FAMILY LIMITED PARTNERSHIP ET	0.29	\$ 5.22	Fresno
053-220-20S	GONZALEZ JAIME V & FRANCISCA	0.29	\$ 5.22	Fresno
053-220-21S	VARA RICHARD FUENTES PENA CYNTHIA I ETAL	4.46	\$ 80.28	Fresno
053-220-22S	DENEM LYDIA ROBERTA TRS DENEM JULIUS JR & TOKIKO TRS ETAL	0.41	\$ 7.38	Fresno
053-220-23S	LOPEZ JOSE O & STELLA B	0.29	\$ 5.22	Fresno
053-220-24	G S FARMS	18.09	\$ 325.62	Fresno
053-220-25S	MARTINEZ JOSE AYALA & MARIA	0.39	\$ 7.02	Fresno
053-220-31S	JOHNSON ROBERT JOHNSON SAM JR ESTATE	1.07	\$ 19.26	Fresno
053-220-34S	MGD RENTALS LLC	49.60	\$ 892.80	Fresno

APN	Owner Name	Assessed Acres	Proposed Assessment	County
053-220-35	SOLORIO ALEJANDRO WALKER ALBERT SR	0.46	\$ 8.28	Fresno
053-220-36	SOLORIO ALEJANDRO	0.46	\$ 8.28	Fresno
053-220-37S	CAMINO ADOLFO	0.29	\$ 5.22	Fresno
053-220-39S	GONZALEZ ERIC	0.29	\$ 5.22	Fresno
053-220-40S	TORRES ROGELIO & MARIA ISABEL SAUCEDO N	0.29	\$ 5.22	Fresno
053-220-41S	MGD RENTALS LLC	1.22	\$ 21.96	Fresno
053-230-06S	CHILINGERIAN INVESTMENTS LP	0.53	\$ 9.54	Fresno
053-230-17S	G S FARMS	13.68	\$ 246.24	Fresno
053-230-18	ORTIZ JOSE DEJESUS SIERRA BUCIO MARIA PETRA	0.92	\$ 16.56	Fresno
053-230-19	GUTIERREZ RAFAEL TAFOLLA PIMENTEL CRISTINA GOMEZ	0.52	\$ 9.36	Fresno
053-230-27S	MGD RENTALS LLC	4.30	\$ 77.40	Fresno
053-230-28S	VARGAS JAURI	1.74	\$ 31.32	Fresno
053-230-29S	RAMIREZ APOLONIO L & JUANA	0.29	\$ 5.22	Fresno
053-230-30S	MORENO JOSE SALVADOR	0.29	\$ 5.22	Fresno
053-230-31S	HEREDIA EZEQUIEL	0.29	\$ 5.22	Fresno
053-230-32S	WILSON EZZIE B M BLACKBURN	0.29	\$ 5.22	Fresno
053-230-33S	GARCIA DAVID AGUAYO	0.29	\$ 5.22	Fresno
053-230-34S	BARCENAS ALBERTO JORGE & KARINA E	0.29	\$ 5.22	Fresno
053-230-36S	ZENDEJAS MARIO & MAYRA	0.33	\$ 5.94	Fresno
053-230-37	VELAZQUEZ ESEQUIEL & CAMERINA	0.39	\$ 7.02	Fresno
053-230-38S	VELAZQUEZ ESEQUIEL & CAMERINA	0.44	\$ 7.92	Fresno
053-230-39S	VELAZQUEZ ESEQUIEL	0.34	\$ 6.12	Fresno
053-230-40S	CUAHUTENANGO-TEPELLAC CORNELIO CUAUTENANGO AQUILINA	0.13	\$ 2.34	Fresno
053-230-41S	HEREDIA FABIAN AGUILERA	0.29	\$ 5.22	Fresno
053-230-42S	ROBERTS DELORES ROBERTS CHESTER ETAL	0.29	\$ 5.22	Fresno
053-230-43S	HEREDIA ARMANDO HEREDIA EZEQUIEL	0.29	\$ 5.22	Fresno
053-230-45S	GUZMAN ERNESTO	0.29	\$ 5.22	Fresno
053-230-49	SIERRA JOSE L & RITA	0.23	\$ 4.14	Fresno
053-230-50	SIERRA JOSE L & RITA	0.27	\$ 4.86	Fresno
053-230-52S	GONALES ROBERT MUNOS & ROSIE CARMEN S	0.23	\$ 4.14	Fresno
053-230-53	ALVARADO DIEGO	0.68	\$ 12.24	Fresno
053-230-54	G S FARMS	20.74	\$ 373.32	Fresno
053-230-56	SOLORIO JOSE LUIS & MANUELA BEATRIZ SOLORIO JOSE LUIS & MANUELA	0.49	\$ 8.82	Fresno
053-230-57S	CAZARES MARIO ZENDEJAS & MAYRA G DE	0.29	\$ 5.22	Fresno
053-230-58S	HERNANDEZ ANGEL G & CARMEN M LIFE EST	0.29	\$ 5.22	Fresno
053-230-59S	AGUILERA JUAN DE DIOS MORALES	0.26	\$ 4.68	Fresno
053-230-60	LAWRENCE MACARIA FUENTEZ-GREEN JOSEPHINE	0.58	\$ 10.44	Fresno
053-230-61S	MGD RENTALS LLC	2.98	\$ 53.64	Fresno
053-230-62	ALVARADO DIEGO VEGA	0.58	\$ 10.44	Fresno
053-240-13	JONES JIM AND VESTER	0.29	\$ 5.22	Fresno
053-240-20	SOLORIO GERARDO & ISABEL	1.05	\$ 18.90	Fresno
053-240-22S	BONNER KERRY	4.65	\$ 83.70	Fresno
053-240-23	CORTEZ SANTIAGO V	0.53	\$ 9.54	Fresno

APN	Owner Name	Assessed Acres	Proposed Assessment	County
053-240-24	LABRADA FELIPE LABRADA JOSE P	0.31	\$ 5.58	Fresno
053-240-26	HOYOS XOCHITL BRENA DIAZ ADAN LEDESMA	0.27	\$ 4.86	Fresno
053-240-27	PACHECO ABRAHAM PEREZ & ADRIANA CORTES	0.23	\$ 4.14	Fresno
053-240-29	VARGAS MIGUEL ANGEL & SOLEM	0.29	\$ 5.22	Fresno
053-240-31	RAMIREZ SOCORRO	0.33	\$ 5.94	Fresno
053-240-32	JCH FAMILY LIMITED PARTNERSHIP DBH FAMILY LIMITED PARTNERSHIP ET	0.38	\$ 6.84	Fresno
053-240-33	BONNER CARRIE	0.50	\$ 9.00	Fresno
053-240-37S	ROBERTS MICHAEL	8.68	\$ 156.24	Fresno
053-240-38S	MI CUNJIAO	9.11	\$ 163.98	Fresno
053-240-39S	SOLIS MARIA ZENA	0.27	\$ 4.86	Fresno
053-240-40S	CARBAJAL EULALIA	0.29	\$ 5.22	Fresno
053-240-41S	DBH FAMILY LIMITED PARTNERSHIP J HOVANNISIAN	0.29	\$ 5.22	Fresno
053-240-43S	PEREZ SERINA V PEREZ CLARISSA K	0.28	\$ 5.04	Fresno
053-240-47S	JCH FAMILY LIMITED PARTNERSHIP DBH FAMILY LIMITED PARTNERSHIP ET	0.29	\$ 5.22	Fresno
053-240-48	LOPEZ PABLO & RUTILIA	0.36	\$ 6.48	Fresno
053-240-49S	RAMIREZ JUANITA LEON EFRAIN RAMIREZ	0.34	\$ 6.12	Fresno
053-240-50S	LOPEZ PABLO & RUTILIA	0.20	\$ 3.60	Fresno
053-240-51S	PULIDO STEVEN & SANDRA ORTEGA ROSALES	0.29	\$ 5.22	Fresno
053-240-52	G S FARMS	18.48	\$ 332.64	Fresno
053-240-53	G S FARMS	5.81	\$ 104.58	Fresno
053-240-56	YOUNG ALFRED & ELNORA	0.27	\$ 4.86	Fresno
053-240-57	SANCHEZ LUPE	0.08	\$ 1.44	Fresno
053-240-59	VARGAS RAMON & ESTELA	0.28	\$ 5.04	Fresno
053-240-60	VARGAS JULIO CESAR A & BARBARA SANCHEZ	0.40	\$ 7.20	Fresno
053-240-61	DESOTO HILDA ARCELIA RODRIGUEZ VASQUEZ JOSE LUIS SOTO	0.32	\$ 5.76	Fresno
053-240-62	NAVARRO J GABRIEL LOPEZ & MARIA I	0.29	\$ 5.22	Fresno
053-240-63S	PEREZ ALFREDO & RAQUEL MENDOZA	28.72	\$ 516.96	Fresno
053-240-64S	MADRIGAL DANIEL & HERMELINDA CUEVAS	0.29	\$ 5.22	Fresno
053-240-65S	CUEVAS MARTHA MENDOZA DE	0.29	\$ 5.22	Fresno
053-240-67S	GONZALEZ JAIME V & FRANCISCA	0.31	\$ 5.58	Fresno
053-240-68	HEREDIA CARLOS SOLORIO	0.61	\$ 10.98	Fresno
053-250-01S	ROBERTS ALYCE L & RANDY W	9.56	\$ 172.08	Fresno
053-250-02	VALENZUELA JOE D & VICTORIA R	0.16	\$ 2.88	Fresno
053-250-03	RODRIGUEZ TERESA RUACHO CISNEROS DOLORES VALENZUELA ETAL	7.86	\$ 141.48	Fresno
053-250-06S	MACIEL RAFAEL & LIDIA MARMOLEJO	19.61	\$ 352.98	Fresno
053-250-07	HAMMOND CHARLES & CONNIE	2.00	\$ 36.00	Fresno
053-260-06	PORRAS PEDRO & MARTHA A RENOVATO TRS	1.22	\$ 21.96	Fresno
053-260-12	SOCIEDADE DA TRINDADE DE RIVERDALE	4.00	\$ 72.00	Fresno
053-260-13S	MARTINEZ BERNALDINO & SAMANTHA	0.32	\$ 5.76	Fresno
053-260-14S	FONSECA GUILLERMO	0.88	\$ 15.84	Fresno
053-260-20	PORRAS PEDRO & MARTHA A RENOVATO TRS	1.18	\$ 21.24	Fresno
053-260-21	ROMAN CATHOLIC BISHOP OF FRESNO PROPERTY DEPT	6.00	\$ 108.00	Fresno
053-260-22S	CAR AUTO CENTER LLC	1.23	\$ 22.14	Fresno

APN	Owner Name	Assessed Acres	Proposed Assessment	County
053-260-24S	HONARDOOST FARANGIZ TRUSTEE HONARDOOST JAHAN	6.48	\$ 116.64	Fresno
053-260-25S	KERCHER LAND LLC	0.42	\$ 7.56	Fresno
053-260-26S	KERCHER LAND LLC	4.80	\$ 86.40	Fresno
053-270-09	BECERRA PEDRO VERA & ESMERALDA V RIOS	0.28	\$ 5.04	Fresno
053-270-10	QUEVEDO JACQUELINE	0.14	\$ 2.52	Fresno
053-270-11	CONTRERAS ARTEMIO & YOLANDA	0.14	\$ 2.52	Fresno
053-270-12	HERNANDEZ PATRICIA	0.14	\$ 2.52	Fresno
053-270-13	ESTRADA JORGE L ESTRADA JORGE L	0.14	\$ 2.52	Fresno
053-270-14	PETTY WILLIAM CREED & JANICE MICHELLE	0.14	\$ 2.52	Fresno
053-270-15	DUTRA LEONARD J & EVELYN M TRS	0.14	\$ 2.52	Fresno
053-270-16	DODSON FLORENCE A TRS	0.14	\$ 2.52	Fresno
053-270-17	SOLORIO FRANCISCA LIFE ESTATE S SOLORIO	0.18	\$ 3.24	Fresno
053-270-19	CASEY MEL A & SHERETTA L	0.48	\$ 8.64	Fresno
053-270-20	TORRES JUAN SAMANO & LILIANA SAMANO	0.16	\$ 2.88	Fresno
053-270-22	GONZALEZ RAMON & CELINA	0.32	\$ 5.76	Fresno
053-270-23	CASEY MEL & SHERETTA	0.32	\$ 5.76	Fresno
053-270-24	CASEY MEL A & SHERETTA L	0.97	\$ 17.46	Fresno
053-270-29	GONZALEZ JOSE M	0.16	\$ 2.88	Fresno
053-281-01S	BLACKWELL HAROLD E & ROBERTA A	0.16	\$ 2.88	Fresno
053-281-02S	SMITH MICHAEL L & LINDA M	0.32	\$ 5.76	Fresno
053-281-03S	ZARATE JOSE M & IRMA ROCHA	0.48	\$ 8.64	Fresno
053-281-04S	MACIAS JOE & CHRISTINA	0.27	\$ 4.86	Fresno
053-281-05S	TORRES JESSE MATTHEW	0.24	\$ 4.32	Fresno
053-281-06S	WICKHAM OLIN L	0.24	\$ 4.32	Fresno
053-281-07S	PENTECOSTAL CHURCH OF GOD OF AMERICA NORTHERN DISTRICT OF CA	0.11	\$ 1.98	Fresno
053-281-08S	PENTECOSTAL CHURCH OF GOD OF AMERICA NORTHERN DISTRICT OF CA	0.29	\$ 5.22	Fresno
053-281-09S	LIMON LUIS JR LIMON NOE	0.48	\$ 8.64	Fresno
053-281-10S	CONLEY WILLIAM EDWARD JR & BARBARA	0.50	\$ 9.00	Fresno
053-281-11	ADCOX LOREN & JOSIE	0.52	\$ 9.36	Fresno
053-281-12	TOSTE MARIA DE JESUS B TEIXEIRA ANALIA JESUS ETAL	0.53	\$ 9.54	Fresno
053-281-13	ALVES JOSE & MARIA ALICE	0.19	\$ 3.42	Fresno
053-281-14	ZARATE JESUS & AIDE CRISTINA	0.33	\$ 5.94	Fresno
053-281-15	PADILLA JOSE DE JESUS ARIAS LATRONICA TAMMY	0.31	\$ 5.58	Fresno
053-281-16	FIGUEROA DOLORES INDIRA	0.31	\$ 5.58	Fresno
053-281-17	FERNANDEZ MARTIN & DOLORES CASTANEDA	0.12	\$ 2.16	Fresno
053-281-18	DEROUAZ MOHAMED SAID & NOEMI FERNANDEZ	0.23	\$ 4.14	Fresno
053-281-19	ACQUISTAPACE MICHAEL D TRUSTEE ACQUISTAPACE PATRICIA ANN TRUS	0.28	\$ 5.04	Fresno
053-281-20	DELACRUZ JOANA	0.25	\$ 4.50	Fresno
053-281-21	ADAMSON ROBERT A	0.71	\$ 12.78	Fresno
053-281-24	MC KEAN MARY BROWNE FAMILY TRUST	4.81	\$ 86.58	Fresno
053-281-25S	GARZA SILVESTER	0.17	\$ 3.06	Fresno
053-281-26S	MAUGER TRISTAN E & HELEN A	0.18	\$ 3.24	Fresno
053-281-27S	MC DOUGAL JOHN R JR & LORETTA	0.17	\$ 3.06	Fresno

APN	Owner Name	Assessed Acres	Proposed Assessment	County
053-281-29S	GONG ELIZABETH TAN	0.14	\$ 2.52	Fresno
053-281-30S	TOMASETTI BENNY L & LORRAINE A TRUSTEES	0.16	\$ 2.88	Fresno
053-281-31S	FEVINGER GLORIA MUSGRAVE SIMONETTE	0.13	\$ 2.34	Fresno
053-281-32S	FARMEN STEVEN R & CATHY L TRUSTEES	0.11	\$ 1.98	Fresno
053-281-33S	MOTTA ELIZABETH ANN TRS	0.17	\$ 3.06	Fresno
053-281-34S	MOTLEY KAREN M TRS	0.15	\$ 2.70	Fresno
053-281-35S	ACQUISTAPACE MICHAEL D TRS ACQUISTAPACE LEONARD D TRS	0.15	\$ 2.70	Fresno
053-281-36S	ASKEW DONALD R & JACQUELINE M TRUSTEES	0.15	\$ 2.70	Fresno
053-281-39S	MONTGOMERY RODNEY I & DENISE M	0.15	\$ 2.70	Fresno
053-281-40S	GONZALEZ DAVID	0.15	\$ 2.70	Fresno
053-281-41S	IBANEZ JAVIER P & CONNIE J	0.17	\$ 3.06	Fresno
053-281-43S	BUSTAMANTE CODY & TANIA	0.17	\$ 3.06	Fresno
053-281-44	NUNES LEWIS ALLEN	0.75	\$ 13.50	Fresno
053-282-01S	GONZALEZ DAVID F & ROSARIO F	0.18	\$ 3.24	Fresno
053-282-02S	CAMP JOANNE	0.18	\$ 3.24	Fresno
053-282-03S	PETTY JAMES O JR & LUCY L	0.18	\$ 3.24	Fresno
053-282-04S	MUSGRAVE BARBARA NADELL TRS	0.18	\$ 3.24	Fresno
053-282-05S	PEREZ-GODFREY HILLARY	0.18	\$ 3.24	Fresno
053-282-06S	MENDES PHILLIP J & RAELENE	0.18	\$ 3.24	Fresno
053-282-07S	COX CHARLES J & KATHLEEN A	0.18	\$ 3.24	Fresno
053-282-08S	TIPTON DELBERT A	0.18	\$ 3.24	Fresno
053-282-09S	GARZA JUAN A & JUDY E RODRIGUEZ ANNA	0.18	\$ 3.24	Fresno
053-282-10S	KING KENNETH D & BEVERLY F TRS	0.18	\$ 3.24	Fresno
053-282-11S	CANTIERI DANIEL S	0.17	\$ 3.06	Fresno
053-282-12S	VIGARIO WESLEY L & DAWN L	0.18	\$ 3.24	Fresno
053-282-13S	BROWN FRANK S & CLAUDIA G TRUSTEES	0.18	\$ 3.24	Fresno
053-282-14S	BROWN FRANK S & CLAUDIA G TRUSTEES	0.17	\$ 3.06	Fresno
053-283-01S	BROWN FRANK S & CLAUDIA G TRUSTEES	0.17	\$ 3.06	Fresno
053-283-02S	BROWN FRANK S & CLAUDIA G TRUSTEES	0.18	\$ 3.24	Fresno
053-283-03S	BROWN FRANK S & CLAUDIA G TRUSTEES	0.18	\$ 3.24	Fresno
053-283-04S	SHELDON LARRY & KATHLEEN	0.17	\$ 3.06	Fresno
053-283-05S	COELHO ROSS C & CARLY E	0.18	\$ 3.24	Fresno
053-283-08S	GONZALEZ JUAN M & CLAUDIA	0.36	\$ 6.48	Fresno
053-292-01	PETITE WILLIAM W & CATHERINE M	0.31	\$ 5.58	Fresno
053-292-05S	SHAW MICHAEL LEWIS KERSHING SARAH MARIE	0.19	\$ 3.42	Fresno
053-292-06S	RUVALCABA HUGO RODRIGUEZ	0.19	\$ 3.42	Fresno
053-292-07	ZARATE FRANCISCO & JACKIE	0.16	\$ 2.88	Fresno
053-292-09S	BECERRA PEDRO VERA & ESMERALDA V RIOS	0.17	\$ 3.06	Fresno
053-292-10S	LOPEZ CARLOS LOPEZ & JOSEFINA A	0.21	\$ 3.78	Fresno
053-292-11	ZARATE FRANCISCO & JACKIE TRS	0.19	\$ 3.42	Fresno
053-293-02S	NUNEZ JAVIER	0.16	\$ 2.88	Fresno
053-293-04	MENDES TONY J & PHYLLIS L	0.11	\$ 1.98	Fresno
053-293-05	BROWNFIELD ELIZABETH MEYER DAVIAN ETAL	0.15	\$ 2.70	Fresno

APN	Owner Name	Assessed Acres	Proposed Assessment	County
053-293-06	TEIXEIRA MARIO D	0.11	\$ 1.98	Fresno
053-293-09	MINTER STACEY & ALISA	0.16	\$ 2.88	Fresno
053-293-11	SPENCER CHARLES R & WILMA L TRUSTEES	0.16	\$ 2.88	Fresno
053-293-12	TEIXEIRA MARIO M & ANALIA J	0.16	\$ 2.88	Fresno
053-293-13	CORTEZ OMAR ANTONIO SANDOVAL MARQUEZ CASSANDRA ALISON	0.42	\$ 7.56	Fresno
053-293-14	GALLARDO ELVIA GALLARDO ELVIA	0.22	\$ 3.96	Fresno
053-293-15S	MC INTOSH JOHN & SHANNON	0.19	\$ 3.42	Fresno
053-293-16	MINTER STACY & ALISA	0.22	\$ 3.96	Fresno
053-294-01	MARTINEZ GREGORIO	0.11	\$ 1.98	Fresno
053-294-06	MC KEAN DAPHINA D TRUSTEE MC KEAN MARY BROWNE TRS	0.24	\$ 4.32	Fresno
053-294-07	MC KEAN DAPHINA D TRUSTEE MC KEAN MARY BROWNE TRS	0.16	\$ 2.88	Fresno
053-294-08	MENDES RICHARD A	0.16	\$ 2.88	Fresno
053-294-09	CAMPIZ JOSE A & ANGELICA	0.16	\$ 2.88	Fresno
053-294-10	CAMPIZ JOSE A & ANGELICA	0.24	\$ 4.32	Fresno
053-294-11	YBARRA HERIBERTO JR RODRIGUEZ ALEJANDRA	0.11	\$ 1.98	Fresno
053-294-12	MACIEL EDWARD O & ALEIDA C	0.11	\$ 1.98	Fresno
053-294-14	ALVAREZ HUGO ADRIAN & SANDRA N	0.16	\$ 2.88	Fresno
053-294-15	MARTINEZ MAXIMINO GABRIEL CASTRO MARIA E MARTINEZ	0.16	\$ 2.88	Fresno
053-294-16	MACIEL EDWARD ORTIZ SR & ALEIDA	0.30	\$ 5.40	Fresno
053-295-01	EDWARDS DALE E & KATHRYN S TRUSTEES	0.14	\$ 2.52	Fresno
053-295-02	EDWARDS DALE E & KATHRYN S TRUSTEES	0.37	\$ 6.66	Fresno
053-295-03	RIVERDALE UNITED METHODIST CHURCH CHURCH OF THE UNITED BRETH	0.32	\$ 5.76	Fresno
053-295-04S	EVANGELICAL UNITED BRETHREN CHURCH OF RIVERDALE	0.29	\$ 5.22	Fresno
053-295-07	EDWARDS DALE E & KATHRYN S TRUSTEES	0.10	\$ 1.80	Fresno
053-295-09S	SOLORIO CONSTANTINO & MARISELA T DE	0.38	\$ 6.84	Fresno
053-296-01	GONZALEZ EDUARDO & MARGARITA	0.21	\$ 3.78	Fresno
053-296-02S	COZAD JAMES D & MELINDA A	0.24	\$ 4.32	Fresno
053-296-03	FOX TRACI	0.24	\$ 4.32	Fresno
053-296-04	CHURCH OF THE UNITED BRETHREN OF CHRIST OF RIVERDALE TR	0.24	\$ 4.32	Fresno
053-301-01	ESPINOSA RAYMOND C & LINDA	0.32	\$ 5.76	Fresno
053-301-06	SANCHEZ LETICIA	0.23	\$ 4.14	Fresno
053-301-07	DELTORO FEDERICO ISSAC JR	0.23	\$ 4.14	Fresno
053-301-08	CUNHA JEFFREY MANUEL	0.22	\$ 3.96	Fresno
053-301-11	HERNANDEZ MARY E TRUSTEE	0.32	\$ 5.76	Fresno
053-301-13	HERNANDEZ MARY E	0.02	\$ 0.36	Fresno
053-301-17	VARGAS ROBERTO JR	0.27	\$ 4.86	Fresno
053-301-18	HARRELL LINDA J LIFE ESTATE	0.30	\$ 5.40	Fresno
053-301-21	BREWER DOUGLAS E & VALERIE A	0.32	\$ 5.76	Fresno
053-301-22	CARREIRO RICHARD J & MARCI C	1.41	\$ 25.38	Fresno
053-302-03	NUNEZ JOSE F VEGA VILLANUEVA MARIA TRINIDAD RIVAS	0.25	\$ 4.50	Fresno
053-302-07	YBARRA HERIBERTO S & OLIVIA	0.37	\$ 6.66	Fresno
053-302-08	DIAS MANUEL JOSEPH	0.14	\$ 2.52	Fresno
053-302-09	MINER SCOT D & JULIE ANN TRS	0.14	\$ 2.52	Fresno

APN	Owner Name	Assessed Acres	Proposed Assessment	County
053-302-12	VANDRICK IAN R & JOSEPHINE S TRS HEMMATI ZAHRI	0.49	\$ 8.82	Fresno
053-302-15	CORTES RICARDO & KENDRA ANN MORENO RUBEN JR & CLAUDIA LIZETH	0.17	\$ 3.06	Fresno
053-302-16	OCHOA ARI R	0.82	\$ 14.76	Fresno
053-302-17	DIAS MANUEL JOSEPH	0.13	\$ 2.34	Fresno
053-302-18	MANRIQUEZ JOAQUIN MANRIQUEZ MARCOS	0.16	\$ 2.88	Fresno
053-302-19	GUDINO OCTAVIO SANCHEZ SANCHEZ MARIA DELALUZ	0.16	\$ 2.88	Fresno
053-303-02	L NOVELA JUAN ANTONIO	0.22	\$ 3.96	Fresno
053-303-03	GONZALES AMANDA J	0.22	\$ 3.96	Fresno
053-303-04	ROMERO MANUEL ZARATE DE ZARATE NICOLASA JUAREZ ETAL	0.22	\$ 3.96	Fresno
053-303-05	DIAS CLIFFORD A & MIAREEN	0.22	\$ 3.96	Fresno
053-303-06	YBARRA GEOVANNIE A & DIANA	0.20	\$ 3.60	Fresno
053-303-07	PEREIRA ALEXANDER F TRS	0.20	\$ 3.60	Fresno
053-303-08	VINK EDWARD A & JANET MARIE	0.20	\$ 3.60	Fresno
053-303-09	VINK EDWARD A & JANET MARIE	0.22	\$ 3.96	Fresno
053-303-10	STAFFORD ROBERT E & MARY A TRS	0.24	\$ 4.32	Fresno
053-304-01	MC DOUGAL JOHN R JR & LORETTA	0.24	\$ 4.32	Fresno
053-304-02	BRUM FRANK W	0.29	\$ 5.22	Fresno
053-304-07	MARTINEZ GREGORIO & MARIA	0.36	\$ 6.48	Fresno
053-304-08	SHUTTERA CHARLES MARK	0.24	\$ 4.32	Fresno
053-304-09	OLIVIS KELLY DWAYNE & ERIKA UTECH	0.25	\$ 4.50	Fresno
053-304-10	SMITH GLENN E JR & ELIZABETH J TRUSTEES	0.19	\$ 3.42	Fresno
053-304-11	CORONA JESUS TAPIA GARCIA YVONNE ESTELLA	0.36	\$ 6.48	Fresno
053-305-01	HULSEY KAREN ANN	0.16	\$ 2.88	Fresno
053-305-02	IBARRA GABRIEL YBARRA-GONZALEZ ROSA	0.16	\$ 2.88	Fresno
053-305-03	VEGA GUSTAVO	0.16	\$ 2.88	Fresno
053-305-04	CORTES CORTES GUILLERMO	0.24	\$ 4.32	Fresno
053-305-05	WHARTON BERTHA JANE	0.24	\$ 4.32	Fresno
053-305-06	DIAS MANUEL J	0.24	\$ 4.32	Fresno
053-305-07	PIMENTEL JORGE ALBERTO & ARIAS DE	0.24	\$ 4.32	Fresno
053-305-08	INIGUEZ JESUS	0.16	\$ 2.88	Fresno
053-305-09	CARREIRO DOLORES A	0.16	\$ 2.88	Fresno
053-305-10	VARGAS MIGUEL & SOLEM	0.16	\$ 2.88	Fresno
053-311-01	RIVERA MARTIN & EMELIA	0.32	\$ 5.76	Fresno
053-311-06	HERNANDEZ MODESTO	0.24	\$ 4.32	Fresno
053-311-08	MURILLO XITLALI E	0.16	\$ 2.88	Fresno
053-311-09	SOLORIO ALMA TERESA	0.14	\$ 2.52	Fresno
053-311-10	MURILLO ISMAEL	0.40	\$ 7.20	Fresno
053-311-11	CARREIRO LENA M TRUSTEE	0.19	\$ 3.42	Fresno
053-312-07	BROWN RICHARD E TRS	0.22	\$ 3.96	Fresno
053-312-15	CHAVIRA CARLOS P & ANNIE J	0.24	\$ 4.32	Fresno
053-312-18	CORONA JOSE	0.29	\$ 5.22	Fresno
053-312-19	BROWN RICHARD E TRS	0.70	\$ 12.60	Fresno
053-313-02	GONZALEZ GONZALO G & GUADALUPE	0.34	\$ 6.12	Fresno

APN	Owner Name	Assessed Acres	Proposed Assessment	County
053-313-03	GONZALEZ SALVADOR	0.16	\$ 2.88	Fresno
053-313-04	GUZMAN EDGAR	0.94	\$ 16.92	Fresno
053-313-07	DE LA CRUZ YVETTE	0.44	\$ 7.92	Fresno
053-313-08	TAFOLLA SANDRO AARON HERRERA DAVID TAFOLLA	0.64	\$ 11.52	Fresno
053-313-14	MACIEL EDWARD O & ALEIDA C	0.30	\$ 5.40	Fresno
053-313-15	MACIEL EDWARD O & ALEIDA	0.24	\$ 4.32	Fresno
053-313-16	INIGUEZ JORGE LUIS PINA MARQUEZ NALLELY ROMERO MARQUEZ	0.21	\$ 3.78	Fresno
053-313-17	MC DOUGAL JOHN R & LORETTA K	0.21	\$ 3.78	Fresno
053-313-18	INIGUEZ JOSE INIGUEZ JOVANNI ETAL	0.50	\$ 9.00	Fresno
053-313-19	INIGUEZ JOSE JESUS VELASQUEZ EFRAIN INIGUEZ	0.52	\$ 9.36	Fresno
053-314-03	ALCALA ORACIO ALCALA ALEJANDRO	0.14	\$ 2.52	Fresno
053-314-04	GOAD TERRY	0.32	\$ 5.76	Fresno
053-314-10	MACIEL EDWARD O & ALEIDA C	0.16	\$ 2.88	Fresno
053-314-11	SPENCER CHARLES R & WILMA L	0.16	\$ 2.88	Fresno
053-314-14	MINTER STACEY & ALISA	0.18	\$ 3.24	Fresno
053-314-15	VILLANUEVA AMADOR & JOSEPHINA	0.32	\$ 5.76	Fresno
053-314-16	MACIAS PEDRO	0.16	\$ 2.88	Fresno
053-314-18S	MENDES ERNEST C & LESLIE A TRS	0.48	\$ 8.64	Fresno
053-315-01	REYES ELOISA REYES ANTONIO IBARRA	0.17	\$ 3.06	Fresno
053-315-02	IBARRA JUAN CARLOS	0.17	\$ 3.06	Fresno
053-315-08	BUFORD WILLIAM E & MARCELYN M TRUSTEES BUFORD MARCELYN M TRU	0.29	\$ 5.22	Fresno
053-315-09S	ACQUISTAPACE MICHAEL D & PATRICIA A TRS	0.22	\$ 3.96	Fresno
053-315-10	ACQUISTAPACE MICHAEL D & PATRICIA A TRS	0.14	\$ 2.52	Fresno
053-315-11	ACQUISTAPACE MICHAEL D & PATRICIA A TRS	0.22	\$ 3.96	Fresno
053-315-12	FIGUEROA JOSE A & MARCELA H	0.09	\$ 1.62	Fresno
053-315-14	SPENCER CHARLES R & WILMA L TRUSTEES	0.43	\$ 7.74	Fresno
053-315-18S	TIPTON DELBERT A	0.16	\$ 2.88	Fresno
053-316-01	SANCHEZ MARIA ROCIO	0.16	\$ 2.88	Fresno
053-316-04	JOHNNYS TIRE & AUTO REPAIR INC	0.45	\$ 8.10	Fresno
053-316-06	BABAIE HASSAN & KHADIJEH	0.24	\$ 4.32	Fresno
053-316-10	MARTINEZ GREGORIO	0.16	\$ 2.88	Fresno
053-316-11	WHITED KEVIN & LUGENA M	0.16	\$ 2.88	Fresno
053-316-12S	VANDRICK IAN R & JOSEPHINE S TRS	0.22	\$ 3.96	Fresno
053-316-14	MACIEL EDWARD & ALEIDA	0.14	\$ 2.52	Fresno
053-316-18	ZARATE JESUS & AIDE CHRISTINA	0.16	\$ 2.88	Fresno
053-317-03	RIVERDALE ASSEMBLY OF GOD INC	0.24	\$ 4.32	Fresno
053-317-07	ALTAMURA AUGUSTO TRUSTEE	0.09	\$ 1.62	Fresno
053-317-10	MCKEAN MARK C & MEGAN TRUSTEES	0.29	\$ 5.22	Fresno
053-317-12	SPENCER CHARLES R & WILMA L TRUSTEES	0.17	\$ 3.06	Fresno
053-317-13	SHAIBI MUKHTAR SAEED SAMIR ETAL	0.24	\$ 4.32	Fresno
053-317-14	WATSON FAYE WYNELL V HORNBAKER	0.19	\$ 3.42	Fresno
053-317-15	FAULKNER FRANK A & BERA A	0.09	\$ 1.62	Fresno
053-317-18S	YBARRA CAPITAL MANAGEMENT INC	0.14	\$ 2.52	Fresno

APN	Owner Name	Assessed Acres	Proposed Assessment	County
053-317-19S	AVENAL COMMUNITY HEALTH CENTER	0.36	\$ 6.48	Fresno
053-321-01	MACIEL EDWARD O & ALEIDA C	0.24	\$ 4.32	Fresno
053-321-02	DRAXLER CHARLES J	0.24	\$ 4.32	Fresno
053-321-03	BLACKWELL JAMES L & KATHLEEN	0.16	\$ 2.88	Fresno
053-321-04	BLACKWELL JAMES L & KATHLEEN	0.18	\$ 3.24	Fresno
053-321-10	SPENCER CHARLES R & WILMA L TRUSTEES	0.17	\$ 3.06	Fresno
053-321-16	IBARRA ISRAEL SOLORIO & LETICIA CAZARES	0.18	\$ 3.24	Fresno
053-321-19	VAZQUEZ RAFAEL RODRIGUEZ RODRIGUEZ CATALINA MARTINEZ DE	0.19	\$ 3.42	Fresno
053-321-20	SPOLSDOFF ALAN A	0.40	\$ 7.20	Fresno
053-321-21	SILVA VASCO M & TINA TRUSTEES	0.13	\$ 2.34	Fresno
053-321-23	MACIEL EDWARD & ALEIDA C	0.14	\$ 2.52	Fresno
053-321-24	SERRANO MARCELO ESPINOZA & ANGELINA F E	0.20	\$ 3.60	Fresno
053-322-01	MANRAI SHAM SINGH & SUMEET KAUR TRUSTEE SINGH GURCHARAN	0.21	\$ 3.78	Fresno
053-322-04	TALTON RESIDENTIAL LLC	0.17	\$ 3.06	Fresno
053-322-06	EXIMIA INC	0.13	\$ 2.34	Fresno
053-322-07	MC KEAN MARY BROWNE FAMILY TRUST	0.24	\$ 4.32	Fresno
053-322-08	DIAS JOHN EDWARD	0.20	\$ 3.60	Fresno
053-322-09	DHALIWAL GURINDERDEEP S & TERMINDER K	0.16	\$ 2.88	Fresno
053-322-12	VELAZQUEZ DAVID & MARIA A	0.21	\$ 3.78	Fresno
053-322-13	MACIEL EDWARD	0.06	\$ 1.08	Fresno
053-322-14	CORT SUSAN R & RANDAL A TRS RIFE ROBERT & LESLY TRUSTEES	0.19	\$ 3.42	Fresno
053-322-21	SILVA VASCO M & TINA TRUSTEES	0.11	\$ 1.98	Fresno
053-322-26	LLOYDS BANK CALIFORNIA BANK OF THE WEST	0.48	\$ 8.64	Fresno
053-322-27	BRIBIESCA VICTOR M & BLANCA	0.24	\$ 4.32	Fresno
053-323-01	SEWELL JOHN B & KATHY	0.21	\$ 3.78	Fresno
053-323-02	LEONI KATHERINE A & SHANE M TRS	0.29	\$ 5.22	Fresno
053-323-03	JUAREZ MIGUEL & ELSA	0.26	\$ 4.68	Fresno
053-323-10	SALAZAR AGUSTIN HEREDIA & ASENCION S	0.21	\$ 3.78	Fresno
053-323-11	GUERRERO JOSE CARMEN R & SOLEDAD	0.21	\$ 3.78	Fresno
053-323-12	MACIEL EDWARD & ALEIDA	0.24	\$ 4.32	Fresno
053-323-13	SEWELL JOHN BARRY & KATHLEEN PEARL	0.16	\$ 2.88	Fresno
053-323-14	MARTIN ANTHONY JOSEPH III	0.16	\$ 2.88	Fresno
053-323-15	HERNANDEZ CESAR L	0.16	\$ 2.88	Fresno
053-323-16	CUEVAS MARTHA MENDOZA DE	0.13	\$ 2.34	Fresno
053-324-01	BABAIE HASSAN & KHADIJEH TRUSTEES	0.30	\$ 5.40	Fresno
053-324-04	SMITH MICHAEL LEE & LINDA MARIE	0.15	\$ 2.70	Fresno
053-324-06	SPOLSDOFF ALAN A	0.14	\$ 2.52	Fresno
053-324-07	CAMARILLO MACIAS INC	0.14	\$ 2.52	Fresno
053-324-08	CAMARILLO MACIAS INC	0.14	\$ 2.52	Fresno
053-324-09	ZARATE JESUS & AIDE CRISTINA	0.07	\$ 1.26	Fresno
053-324-11	MCHONE WILLIAM CASEY TRUSTEE	0.07	\$ 1.26	Fresno
053-324-12	KAUR JASWINDER	0.14	\$ 2.52	Fresno
053-324-13	BABAEI HASSAN & KHADIJEH	0.06	\$ 1.08	Fresno

APN	Owner Name	Assessed Acres	Proposed Assessment	County
053-324-14	INIGUEZ-GARCIA GERARDO & LIVIER P H	0.07	\$ 1.26	Fresno
053-324-15	DHALIWAL PARTNERS	0.07	\$ 1.26	Fresno
053-324-19	CHAMPLIN NICHOLAS W & CHRISTIN L	0.21	\$ 3.78	Fresno
053-325-01	TEIXEIRA GILBERT	0.17	\$ 3.06	Fresno
053-325-02	SANCHEZ ERIKA & ERNESTO	0.34	\$ 6.12	Fresno
053-325-03	GARCIA SILVERIO & GUADALUPE CORNEJO	0.17	\$ 3.06	Fresno
053-325-04	DIAS MANUEL	0.17	\$ 3.06	Fresno
053-325-05	NUNEZ ADRIAN	0.17	\$ 3.06	Fresno
053-325-15	GRL SIGO SIENDO EL REY LLC SIDHU AMARJIT K	0.24	\$ 4.32	Fresno
053-325-16	MONTGOMERY ROBERT S MONTGOMERY RONALD E ETAL	0.24	\$ 4.32	Fresno
053-325-17	BEILAGE ROBERT C	0.16	\$ 2.88	Fresno
053-325-18	MINER SCOT D & JULIE ANN TRS	0.32	\$ 5.76	Fresno
053-326-02	SILVA VASCO M & TINA TRUSTEES	0.17	\$ 3.06	Fresno
053-326-03	BECERRA PEDRO VERA & ESMERALDA VERA	0.34	\$ 6.12	Fresno
053-326-06	YOUKHANEH NENOS	0.22	\$ 3.96	Fresno
053-326-07	YOUKHANEH NENOS	0.14	\$ 2.52	Fresno
053-326-08	SPENCER CHARLES R & WILMA L TRUSTEES	0.14	\$ 2.52	Fresno
053-326-09	SUN SOPHEAP	0.33	\$ 5.94	Fresno
053-326-10	BARRERRA PEDRO HERNANDEZ	0.17	\$ 3.06	Fresno
053-326-11	BOATMAN-TRIPP AIEDA TRUSTEE	0.34	\$ 6.12	Fresno
053-330-01S	SPOLSDOFF ALAN A	0.69	\$ 12.42	Fresno
053-330-02	BROWN FEED AND SEED INC	0.66	\$ 11.88	Fresno
053-330-03S	BROWN FEED & SEED INC	0.39	\$ 7.02	Fresno
053-330-04	BROWN FEED & SEED INC	0.11	\$ 1.98	Fresno
053-330-05	BROWN FEED & SEED INC	0.09	\$ 1.62	Fresno
053-330-06	BOHANNAN STEVEN & DENA	0.46	\$ 8.28	Fresno
053-330-07	BABAEI HASSAN & KHADIJEH EZIZI TRUSTEES	0.50	\$ 9.00	Fresno
053-330-08S	DE ARIAS MARIA IMELDA SANCHEZ LATRONICA THERESA	0.08	\$ 1.44	Fresno
053-330-09	DE ARIAS MARIA IMELDA SANCHEZ LATRONICA THERESA	0.17	\$ 3.06	Fresno
053-330-10	MATTOS TONY D & PHYLLIS E TRS	0.12	\$ 2.16	Fresno
053-330-11	MATTOS TONY D & PHYLLIS E TRUSTEES	0.21	\$ 3.78	Fresno
053-330-12	MATTOS TONY D & PHYLLIS E TRS	0.17	\$ 3.06	Fresno
053-330-13	ZARATE ALEJANDRO ESPINOSA YARASETH BRAVO	0.17	\$ 3.06	Fresno
053-330-14	MACIEL EDWARD O & ALEIDA C	0.33	\$ 5.94	Fresno
053-330-15	DIAZ ANTONIO	0.17	\$ 3.06	Fresno
053-330-16	MACIAS LINO	0.17	\$ 3.06	Fresno
053-330-17	ARIAS JOSE JESUS & MARIA IMELDA SANCHEZ	0.25	\$ 4.50	Fresno
053-330-19	DIAS RICHARD DIAS DALE LYNN	0.47	\$ 8.46	Fresno
053-330-22	ROBINSON CALVIN C & LINDA MARIE	0.11	\$ 1.98	Fresno
053-330-26	MINER SCOT D & JULIE ANN TRS	0.33	\$ 5.94	Fresno
053-330-27	HARMON WES ROBLES MEREGILDO GOMEZ	1.16	\$ 20.88	Fresno
053-330-28	MORA GUILLERMO JR	0.04	\$ 0.72	Fresno
053-330-29	SAMANO JUAN & LILIANA	0.36	\$ 6.48	Fresno

APN	Owner Name	Assessed Acres	Proposed Assessment	County
053-330-30	ZARATE JESUS & AIDE CRISTINA	0.16	\$ 2.88	Fresno
053-330-31	RAY ZULA ESTATE	0.17	\$ 3.06	Fresno
053-330-32	IBARRA DOMITILA ZENDEJAS & MAURICIO R	0.17	\$ 3.06	Fresno
053-330-33	COVEY RYAN	0.17	\$ 3.06	Fresno
053-330-34	JUAREZ JUVENTINO & MARIA C	0.19	\$ 3.42	Fresno
053-330-35	MORGAN TRACY L	0.10	\$ 1.80	Fresno
053-330-36	MORA GUILLERMO JR	0.10	\$ 1.80	Fresno
053-330-37	MACIEL EDWARD & ALEIDA	0.17	\$ 3.06	Fresno
053-330-38	REYES ANTONIO IBARRA REYES MAURICIO IBARRA	0.17	\$ 3.06	Fresno
053-330-39	SPENCER DEREK EDWARD & TONYA LEE	0.17	\$ 3.06	Fresno
053-330-40S	SPENCER DOUGLAS R SR & TERI L	0.19	\$ 3.42	Fresno
053-330-41	ZARATE RAFAEL & NATALIA REBECA	0.19	\$ 3.42	Fresno
053-330-42	GONZALEZ GUADALUPE	0.17	\$ 3.06	Fresno
053-330-43	MACIEL EDWARD O & ALEIDA C	0.17	\$ 3.06	Fresno
053-330-44	LARA EVA	0.17	\$ 3.06	Fresno
053-330-45	SMITH MICHAEL LEE & LINDA MARIE	0.10	\$ 1.80	Fresno
053-330-46	SMITH MICHAEL & LINDA	0.10	\$ 1.80	Fresno
053-330-50	GUTIERREZ DAVID & NANCY	2.60	\$ 46.80	Fresno
053-330-51	TAYLOR JOHN & LOVEDA G	0.15	\$ 2.70	Fresno
053-330-52	MINTER STACEY L & ALISA R	0.09	\$ 1.62	Fresno
053-330-53	MINTER STACEY L & ALISA R	0.08	\$ 1.44	Fresno
053-330-54	KAMPER LINDA LOUISE LEONI LEONI ROBERT J	0.08	\$ 1.44	Fresno
053-330-55	MINTER STACEY L & ALISA R	0.09	\$ 1.62	Fresno
053-330-56	WALTON WILFORD E & ALMA M TRUSTEES	0.17	\$ 3.06	Fresno
053-330-57	MACIEL EDWARD O & ALEIDA C	0.17	\$ 3.06	Fresno
053-330-58	BROWN FEED AND SEED INC	0.09	\$ 1.62	Fresno
053-330-61	MACIEL EDWARD O	0.21	\$ 3.78	Fresno
053-330-62	FONSECA HILARIO JR & MARY	0.21	\$ 3.78	Fresno
053-330-66	TAMAYO VERONICA YBARRA	0.17	\$ 3.06	Fresno
053-330-68	ROMO JORGE	0.16	\$ 2.88	Fresno
053-330-69	ADAMS DELBERT J TRUSTEE LATRONICA THERESA D TRUSTEE	0.14	\$ 2.52	Fresno
053-330-72	BROWN FEED & SEED INC	0.43	\$ 7.74	Fresno
053-330-73	RODRIGUEZ MARIO & ROSA M	0.05	\$ 0.90	Fresno
053-330-75	ZARATE JESUS & AIDE CRISTINA	0.41	\$ 7.38	Fresno
053-330-76	CASEY ROSEMARY	0.07	\$ 1.26	Fresno
053-330-77	TERMINAL BRASS & ALUMINUM/FOUNDRY INC	0.69	\$ 12.42	Fresno
053-340-02	TAYLOR JOSEPH A & JEANETTE	0.50	\$ 9.00	Fresno
053-340-03	GINN LAURA E	0.29	\$ 5.22	Fresno
053-340-04	TOVAR PAOLA	0.34	\$ 6.12	Fresno
053-340-05	PRITCHARD TIMOTHY M & DIANE E TRUSTEES PRITCHARD DALE LELAND JR	1.16	\$ 20.88	Fresno
053-340-06	BICKEL WILLIAM M & BETTY JEAN TRS	0.56	\$ 10.08	Fresno
053-340-07	MC LEOD ALANA L	0.27	\$ 4.86	Fresno
053-340-09	MULLEN LETA A SILKWOOD JASON	0.71	\$ 12.78	Fresno

APN	Owner Name	Assessed Acres	Proposed Assessment	County
053-340-10	PRITCHARD TIMOTHY M & DIANE E TRUSTEES PRITCHARD DALE LELAND JR	0.23	\$ 4.14	Fresno
053-340-12	ROMERO MOISES	0.32	\$ 5.76	Fresno
053-340-13	GOAD TERRY & ANYSE	0.37	\$ 6.66	Fresno
053-340-14	TRANHAM DONALD O & EMIKO	1.97	\$ 35.46	Fresno
053-340-17S	ACQUISTAPACE MICHAEL TRS ACQUISTAPACE LEONARD D TRS	0.53	\$ 9.54	Fresno
053-340-19	CENTRAL VALLEY CAPITAL IV LP	0.18	\$ 3.24	Fresno
053-340-20	WILSON RAYMOND L & REBECCA A	0.83	\$ 14.94	Fresno
053-340-22	GONZALEZ DIANA	0.32	\$ 5.76	Fresno
053-340-23	HERNANDEZ JOSE L GONZALEZ DEGONZALEZ ANA M CAZARES	0.32	\$ 5.76	Fresno
053-340-24	BICKEL WILLIAM M & BETTY JEAN TRS	0.78	\$ 14.04	Fresno
053-340-30S	MENDOZA JESUS J & AMALIA	0.61	\$ 10.98	Fresno
053-340-34	NARANJO MARICELA BERBER	0.23	\$ 4.14	Fresno
053-340-35	VELAZQUEZ KARLA VELAZQUEZ LILIANA LIZETTE	0.23	\$ 4.14	Fresno
053-340-36	VELASCO BLANCA E	0.28	\$ 5.04	Fresno
053-340-42	BALADES RAEANNA L	0.17	\$ 3.06	Fresno
053-340-43	HERNANDEZ IRMA	0.22	\$ 3.96	Fresno
053-340-45	CASEY MEL ALAN & SHERETTA L	0.16	\$ 2.88	Fresno
053-340-46	CABRERA EDUARDO & CECILIA	0.25	\$ 4.50	Fresno
053-340-47S	BROWN TONY E & TERESA R	0.42	\$ 7.56	Fresno
053-351-01S	SMITH MICHAEL LEE & LINDA MARIE	0.36	\$ 6.48	Fresno
053-351-02	MCMILLAN MICHAEL K & JANA	0.32	\$ 5.76	Fresno
053-351-03	MOORE JAMES J & LAURA MENDES	0.16	\$ 2.88	Fresno
053-351-04	ROMERO VINCENT & DEICY	0.18	\$ 3.24	Fresno
053-351-15	PENA JOSE RUBIO DERUBIO MARIA GUADALUPE GARCIA	0.23	\$ 4.14	Fresno
053-351-16	RANGEL JOSE M & ANTONIA GAYTAN DE	0.22	\$ 3.96	Fresno
053-351-17	RODRIGUEZ ALEJANDRO SANCHEZ MACIAS LAURA ANGELICA LEON	0.20	\$ 3.60	Fresno
053-351-18	TREJO JUAN R & SOCORRO	0.20	\$ 3.60	Fresno
053-351-19	SIMAS EVELYN TRUSTEE	0.20	\$ 3.60	Fresno
053-351-20	FRITZ TOMMY G & RUTH L TRS	0.29	\$ 5.22	Fresno
053-351-21	STICKLER NATHANIEL JAMES STICKLER CHEYENNE MAYLAND	0.29	\$ 5.22	Fresno
053-351-22	GUERRERO JUAN	0.40	\$ 7.20	Fresno
053-352-01	GIL EDGAR & ROCIO I	0.17	\$ 3.06	Fresno
053-352-02	FARRELL KEVIN E	0.17	\$ 3.06	Fresno
053-352-03	VINK EDWARD VINK EDWARD	0.17	\$ 3.06	Fresno
053-352-04	PINE LORNE E & DONNA D	0.17	\$ 3.06	Fresno
053-352-05	PIZANO-NUNEZ BENIGNO PIZANO MARIA CARMEN HERNANDEZ DE	0.17	\$ 3.06	Fresno
053-352-06	GERRIT VISSER & SONS	0.17	\$ 3.06	Fresno
053-352-07	ELLENA RANDY J ATCHLEY LOIS J	0.17	\$ 3.06	Fresno
053-352-08	LUALLIN RUTH ANN LUALLIN RUTH ANN	0.17	\$ 3.06	Fresno
053-352-09	SPENCER CHARLES R JR & LYNDSAY D	0.17	\$ 3.06	Fresno
053-352-10	SPENCER CHARLES R & WILMA L TRUSTEES	0.17	\$ 3.06	Fresno
053-352-11	SPENCER BRIAN A & SUSAN M	0.17	\$ 3.06	Fresno
053-352-12	GLICK DIXIE LEE	0.17	\$ 3.06	Fresno

APN	Owner Name	Assessed Acres	Proposed Assessment	County
053-353-01	LOYD ROBERT & DIANNA	0.28	\$ 5.04	Fresno
053-353-02	USHER GLENN-ROY & CHRISTINE C TRUSTEES	0.19	\$ 3.42	Fresno
053-353-03	METHENY TROY D & CHARLA R	0.25	\$ 4.50	Fresno
053-353-04	GARCIA CATARINIO	0.32	\$ 5.76	Fresno
053-353-05	HEMMAN TERRY D & PATRICIA D	0.21	\$ 3.78	Fresno
053-353-06	SHELDON DONALD D & PATRICIA J TRS	0.19	\$ 3.42	Fresno
053-353-07	DE LOERA BONIFACIO MARTINEZ MARTINEZ MARICRUZ	0.18	\$ 3.24	Fresno
053-354-01	MORAN ALEJANDRO GOMEZ & ALEJANDRA GOMEZ	0.17	\$ 3.06	Fresno
053-354-02	MC FARLAND HAROLD E & JENNIFER L	0.17	\$ 3.06	Fresno
053-354-03	PEREZ LORETO	0.17	\$ 3.06	Fresno
053-354-04	LOPEZ MARIKSA LOPEZ PABLO & RUTILIA	0.17	\$ 3.06	Fresno
053-354-05	LOPEZ JORGE LUIS LOPEZ CESAR ETAL	0.27	\$ 4.86	Fresno
053-354-08	IBARRA JUAN CARLOS & MARIA GUADALUPE	0.17	\$ 3.06	Fresno
053-354-09	WARDEN TIM & SARA	0.17	\$ 3.06	Fresno
053-354-10	HERNANDEZ CARLOS AUGUSTO CABRERA	0.17	\$ 3.06	Fresno
053-354-11	VILLAREAL JUAN A GOMEZ	0.17	\$ 3.06	Fresno
053-354-12	BAABAD FARES A & HUDA ALI QASEM	0.17	\$ 3.06	Fresno
053-354-13	GILL CHARLES W JR & TERRI DENISE	0.27	\$ 4.86	Fresno
053-354-16	MUNOZ MANUEL A & SANDRA VILLA	0.25	\$ 4.50	Fresno
053-354-17	DIAS MANUEL	0.20	\$ 3.60	Fresno
053-360-01	MUSLEH AHMED KAIED TRS YAHYA FAOZIA SALEH TRS	0.34	\$ 6.12	Fresno
053-360-02	GARCIA PERLA DEL ROCIO MEDINA MEDINA GABRIELA CAMPOS	0.43	\$ 7.74	Fresno
053-360-03	LOPEZ LETICIA	0.26	\$ 4.68	Fresno
053-360-04	DIAZ ANTONIO	0.17	\$ 3.06	Fresno
053-360-05	FERNANDEZ LEON DIAZ	0.17	\$ 3.06	Fresno
053-360-06S	ALMARAZ HERIBERTO	2.69	\$ 48.42	Fresno
053-360-07	SUMMIT LAKE INVESTMENT CO	0.17	\$ 3.06	Fresno
053-360-08	CAMARENA SALVADOR CORTES CORTES MARIA R VILLALOBOS DE	0.17	\$ 3.06	Fresno
053-360-09	TREJO-RODRIGUEZ EVA	0.17	\$ 3.06	Fresno
053-360-11S	CRUZ FRANCISCO JR CRUZ JESUS	0.26	\$ 4.68	Fresno
053-360-12S	G S FARMS	30.28	\$ 545.04	Fresno
053-360-14S	ALANIZ JOSE TRUSTEE	39.16	\$ 704.88	Fresno
053-360-15S	ALVEREZ CHRISTINA	0.74	\$ 13.32	Fresno
053-360-16S	BERBER JUAN JUAREZ	1.00	\$ 18.00	Fresno
053-370-08	MUSLEH ABMED KAIED TRS YAHYA FAOZIA SALEH TRS	0.27	\$ 4.86	Fresno
053-370-09	MUSLEH ABMED KAIED TRS YAHYA FAOZIA SALEH TRS	0.21	\$ 3.78	Fresno
053-370-10	MUSIEH AHMED KAIED	0.81	\$ 14.58	Fresno
053-370-19	DBH FAMILY LIMITED PARTNERSHIP	0.27	\$ 4.86	Fresno
053-370-20S	CASTRO EVA JUAREZ ELSA ETAL	0.29	\$ 5.22	Fresno
053-370-21	LOPEZ JERONIMO JR HERNANDEZ ROSA	0.29	\$ 5.22	Fresno
053-370-22	NELSON FLORINE A BONNER	0.29	\$ 5.22	Fresno
053-370-23	ECHEVERRIA FREDERICO & MARIA A	0.29	\$ 5.22	Fresno
053-370-24	MYLES ROBERT D & ETHEL L	0.39	\$ 7.02	Fresno

APN	Owner Name	Assessed Acres	Proposed Assessment	County
053-370-26S	GUTIERREZ MARYANN	0.76	\$ 13.68	Fresno
053-370-27	SAUCEDO DANIEL SAUCEDO DANIEL & ROSANNA	0.43	\$ 7.74	Fresno
053-370-28S	ESCOBEDO OTILA MARTINEZ MARGARITA ETAL A CHUSTZ	0.29	\$ 5.22	Fresno
053-370-29	ESCOBEDO CRISTINO & DIANA	0.49	\$ 8.82	Fresno
053-370-30	LABRADA FELIPE	0.29	\$ 5.22	Fresno
053-370-31S	DIAZ DIANA RIVERA DIAZ ANGEL RIVERA	0.29	\$ 5.22	Fresno
053-370-34	LANARE COMMUNITY SERVICES DIST	0.30	\$ 5.40	Fresno
053-370-35	G S FARMS	11.38	\$ 204.84	Fresno
053-370-36S	GONZALEZ JUVENTINO & EUFRACIA LUGO FILIBERTO GONZALEZ	0.29	\$ 5.22	Fresno
053-380-04S	BROWN RICHARD D & CHARLOTTE L TRUSTEES	20.00	\$ 360.00	Fresno
053-380-06S	BROWN RICHARD D & CHARLOTTE L TRUSTEES	5.50	\$ 99.00	Fresno
053-380-07S	BROWN RICHARD D & CHARLOTTE L TRUSTEES	20.59	\$ 370.62	Fresno
053-380-09	LOYD KC CARREIRO ASHLEY	1.24	\$ 22.32	Fresno
053-380-19S	BROWN RICHARD D & CHARLOTTE L TRUSTEES	1.09	\$ 19.62	Fresno
053-380-20	BROWN ERICK C & LISA M TRS	1.03	\$ 18.54	Fresno
053-380-25	TACHERRA MATHEW & SHELLEY	0.97	\$ 17.46	Fresno
053-380-26	BROWN ERICK C & LISA M TRS	1.15	\$ 20.70	Fresno
053-380-34S	BROWN FEED & SEED INC	4.41	\$ 79.38	Fresno
053-380-35S	DUINKERKEN ROSEMARIE TRUSTEE	8.00	\$ 144.00	Fresno
053-380-36S	DUINKERKEN ROGER	2.57	\$ 46.26	Fresno
053-380-48S	BROWN RICHARD D & CHARLOTTE L TRUSTEES	16.94	\$ 304.92	Fresno
053-380-49S	BROWN RICHARD E TRS	1.97	\$ 35.46	Fresno
053-380-50S	ZARATE JESUS & AIDE CRISTINA	4.51	\$ 81.18	Fresno
053-380-52S	ZARATE JESUS & AIDE CRISTINA	1.01	\$ 18.18	Fresno
053-380-53S	SANCHEZ BEN & THERESA J	0.55	\$ 9.90	Fresno
053-380-54S	ZARATE JESUS & AIDE CRISTINA	1.25	\$ 22.50	Fresno
053-380-55S	DUINKERKEN ROGER	2.38	\$ 42.84	Fresno
053-380-57S	DUINKERKEN ROSEMARIE TRS	2.28	\$ 41.04	Fresno
053-380-58S	DUINKERKEN ROSEMARIE TRUSTEE	36.36	\$ 654.48	Fresno
053-380-67S	BROWN CHARLOTTE L TRUSTEE BROWN ERICK CHARLES	4.84	\$ 87.12	Fresno
053-390-01S	FONTES JIM D FONTES TONY A ETAL	40.38	\$ 726.84	Fresno
053-390-04S	RODRIGUEZ JUAN R & ALICIA	12.91	\$ 232.38	Fresno
053-390-05	SUMMIT LAKE INVESTMENT CO	0.77	\$ 13.86	Fresno
053-390-09S	COUTO MARY L TRUSTEE	56.42	\$ 1,015.56	Fresno
053-390-10S	COUTO MARY L TRUSTEE	35.83	\$ 644.94	Fresno
053-390-12S	MORALES JAIME FERNANDEZ MARIA CAMELIA	14.56	\$ 262.08	Fresno
053-390-17	MACHADO GERALDINE M RAVEN MARLENE A	65.62	\$ 1,181.16	Fresno
053-390-18S	MACHADO GERALDINE M RAVEN MARLENE A	6.65	\$ 119.70	Fresno
053-390-20S	ACQUISTAPACE LEONARD DIAZ ACQUISTAPACE LEONARD DIAZ JR	2.50	\$ 45.00	Fresno
053-390-21S	ACQUISTAPACE MICHAEL D TRS ACQUISTAPACE LEONARD D TRS	17.74	\$ 319.32	Fresno
053-390-22S	FONTES JIM D FONTES TONY A ETAL	19.91	\$ 358.38	Fresno
053-390-23S	IPSEN LEONARD A TRUSTEE IPSEN JAMES L & IMOGENE M TRUSTEES ETAL	18.65	\$ 335.70	Fresno
053-390-24S	MACHADO GERALDINE M RAVEN MARLENE A	3.39	\$ 61.02	Fresno

APN	Owner Name	Assessed Acres	Proposed Assessment	County
053-390-25S	COUTO MARY L TRUSTEE	1.43	\$ 25.74	Fresno
053-390-26S	MACHADO GERALDINE M RAVEN MARLENE A	1.71	\$ 30.78	Fresno
053-390-27S	BROWN CHARLOTTE LEE	2.46	\$ 44.28	Fresno
053-390-28S	BAUTISTA SIXTO GIL	2.99	\$ 53.82	Fresno
053-390-30S	HERRERA ISMAEL & MARIA V AMBRIZ SUSANA ETAL	33.99	\$ 611.82	Fresno
053-400-01S	FONTES JIM D FONTES TONY A ETAL	40.39	\$ 727.02	Fresno
053-400-02S	FONTES JIM D FONTES TONY A ETAL	40.40	\$ 727.20	Fresno
053-400-07S	ZAMORA ESBEIDE VIEYRA DE	3.99	\$ 71.82	Fresno
053-400-08S	FRESNO FARMING LLC FOSTER POULTRY FARMS	104.89	\$ 1,888.02	Fresno
053-400-12	ACQUISTAPACE MICHAEL D TRUSTEE ACQUISTAPACE LEONARD D TRUSTEE	38.04	\$ 684.72	Fresno
053-400-13S	MACHADO GERALDINE M RAVEN MARLENE A	74.06	\$ 1,333.08	Fresno
053-400-14S	FRESNO FARMING LLC FOSTER POULTRY FARMS	2.47	\$ 44.46	Fresno
053-400-15S	ACQUISTAPACE MICHAEL D TRUSTEE ACQUISTAPACE LEONARD D TRUSTEE	1.42	\$ 25.56	Fresno
053-410-02S	J&S HEKMAT ENTERPRISES LLC SILVER GREEN FARMS LLC	116.93	\$ 2,104.74	Fresno
053-410-04	INIGUEZ JOSE FRANCO MARIA DEL ROSARIO MEZA	4.70	\$ 84.60	Fresno
053-410-05S	J & S HEKMAT ENTERPRISES SILVER GREEN FARMS LLC	37.71	\$ 678.78	Fresno
053-410-06S	J & S HEKMAT ENTERPRISES LLC SILVER GREEN FARMS LLC	39.37	\$ 708.66	Fresno
053-410-07S	BOROMAND MAHSHID HAMEDI TRUSTEE	79.86	\$ 1,437.48	Fresno
053-410-08S	A & B GROUP MOVASSAGHI BAHRAM ETAL	80.84	\$ 1,455.12	Fresno
053-420-01S	ERIKSSON LLC G SMITH	20.00	\$ 360.00	Fresno
053-420-02S	ERIKSSON LLC G SMITH	40.20	\$ 723.60	Fresno
053-420-06S	CONTRERAS LEON BARBER HILLORIE ETAL	15.00	\$ 270.00	Fresno
053-420-07S	FOSTER FARMS LLC	38.20	\$ 687.60	Fresno
053-420-08S	FOSTER FARMS LLC	33.60	\$ 604.80	Fresno
053-420-09S	FOSTER FARMS LLC	71.95	\$ 1,295.10	Fresno
053-420-10S	FOSTER FARMS LLC	59.38	\$ 1,068.84	Fresno
053-430-01S	ARMSTRONG STEVEN J & KATHERYN A	2.58	\$ 46.44	Fresno
053-430-03S	PADILLA JOSE DE JESUS ARIAS ARIAS MARIA IMELDA SANCHEZ DE	2.58	\$ 46.44	Fresno
053-430-04S	BASS TANA BRUGHELLI	2.38	\$ 42.84	Fresno
053-440-01S	FONTES JIM FONTES TONY ETAL	160.00	\$ 2,880.00	Fresno
053-440-05S	CASE CLOFAS W JR & PEGGY JEAN TRS	2.49	\$ 44.82	Fresno
053-440-08S	MENDES FAMILY FARMS	38.09	\$ 685.62	Fresno
053-440-09S	BRATTON BELVA SUE DILLDINE DONALD RAY	1.00	\$ 18.00	Fresno
053-440-11S	MT WHITNEY DAIRY	160.00	\$ 2,880.00	Fresno
053-440-12S	ORMONDE ANDREW J & BALBINA ORMONDE ANDREW J & BALBINA	80.00	\$ 1,440.00	Fresno
053-440-13S	MT WHITNEY DAIRY	80.00	\$ 1,440.00	Fresno
053-440-14S	MT WHITNEY DAIRY	75.03	\$ 1,350.54	Fresno
053-440-18S	CRCW LLC	19.85	\$ 357.30	Fresno
053-440-21	MALSARY ALBERT A & ANDREA M TRUSTEES C SANDERS & K MALSARY	0.52	\$ 9.36	Fresno
053-440-23S	MAYFIELD LEROY E & KIMBERLEY J TRS	2.35	\$ 42.30	Fresno
053-440-24S	MENDES ADAM F & ERIN C TRS	77.04	\$ 1,386.72	Fresno
053-440-27S	MCKEAN MARK C & MEGAN TRS	41.41	\$ 745.38	Fresno
053-440-31	MALSARY ALBERT A & ANDREA M TRUSTEES C SANDERS & K MALSARY	3.13	\$ 56.34	Fresno

APN	Owner Name	Assessed Acres	Proposed Assessment	County
053-440-32	MALSBARY ALBERT A & ANDREA M TRUSTEES C SANDERS & K MALSBARY	0.52	\$ 9.36	Fresno
053-440-33	MALSBARY ALBERT A & ANDREA M TRUSTEES C SANDERS & K MALSBARY	0.32	\$ 5.76	Fresno
053-440-35S	MENDES DARRYL C & CRISTINA D	2.50	\$ 45.00	Fresno
053-440-36S	MENDES ADAM F & ERIN C TRS	365.00	\$ 6,570.00	Fresno
053-440-37S	GHIDELLI ROBERT J & TINA M	18.82	\$ 338.76	Fresno
053-440-39S	NAJAFI ENTERPRISES LLC	114.93	\$ 2,068.74	Fresno
053-440-42	SAUNDERS CHARLOTTE LOUISE TRUSTEE MALSBARY KAREN LYNN TRUSTEE	0.50	\$ 9.00	Fresno
053-440-43	RIVERDALE PUBLIC UTILITY DISTRICT	7.50	\$ 135.00	Fresno
053-440-44	MALSBARY ALBERT A & ANDREA M TRUSTEES C SAUNDERS	0.09	\$ 1.62	Fresno
053-440-45	RIVERDALE PUBLIC UTILITY DISTRICT	0.50	\$ 9.00	Fresno
053-440-46	MALSBARY ALBERT A & ANDREA M TRUSTEES C SANDERS & K MALSBARY	64.28	\$ 1,157.04	Fresno
053-450-01	DELGADO MARIA T	0.23	\$ 4.14	Fresno
053-450-02	MARTINEZ MARIA ABIGAIL	0.23	\$ 4.14	Fresno
053-450-03	GARCIA RAMON & MAGDALENA	0.23	\$ 4.14	Fresno
053-450-04	SANDERSON GEORGE C JR & MARTHA L	0.23	\$ 4.14	Fresno
053-450-05	SPENCER DOUGLAS RAY JR	0.23	\$ 4.14	Fresno
053-450-06	METHENY TRENTON & TARA	0.23	\$ 4.14	Fresno
053-450-07	BANUELOS RANDY D & SHARON	0.22	\$ 3.96	Fresno
053-450-08	SOLORIO ALMA TERESA	0.23	\$ 4.14	Fresno
053-450-09	ROMERO VALENTE HERNANDEZ	0.23	\$ 4.14	Fresno
053-450-10	GARCIA ROGELIO RIVERA MARIA ELIZABETH MORENO	0.16	\$ 2.88	Fresno
053-450-11	TORRES ABEL RIOS & CONSUELO AYALA	0.16	\$ 2.88	Fresno
053-450-12	CRUZ FRANCISCO & ANA ROSA	0.16	\$ 2.88	Fresno
053-450-13	ALAQWAN HUSSEIN Q T & ARWASAIF F H	0.16	\$ 2.88	Fresno
053-450-14	MARQUEZ JOSEFINA & JESUS PEREZ JOSE DE JESUS MARQUEZ	0.16	\$ 2.88	Fresno
053-450-15	ARREDONDO JUAN ANTONIO & PATRICIA	0.16	\$ 2.88	Fresno
053-450-16	VANDERPOEL JAY J	0.18	\$ 3.24	Fresno
053-450-17	MOLINA REYES MOLINA JESSICA	0.28	\$ 5.04	Fresno
053-450-18	LOPEZ JESUS & NANCY	0.17	\$ 3.06	Fresno
053-450-19	ESPINOZA ALFREDO ESPINOZA ALFREDO	0.17	\$ 3.06	Fresno
053-450-20	MARTINEZ ARMANDO ROMO & ELVIRA ROMO	0.17	\$ 3.06	Fresno
053-450-21	MORENO SAMUEL S & BEATRIZ	0.17	\$ 3.06	Fresno
053-450-22	FONSECA ESTEBAN & MARIA	0.14	\$ 2.52	Fresno
053-450-23	CASTRO GABRIELA NOEMI	0.14	\$ 2.52	Fresno
053-450-24	CEDILLO ANACLETO & CECILIA M	0.14	\$ 2.52	Fresno
053-450-25	FLORES OCTAVIO LARA & GLORIA CAMACHO	0.14	\$ 2.52	Fresno
053-450-26	GONZALEZ JUAN CARLOS	0.15	\$ 2.70	Fresno
053-450-27	RAMIREZ ANA RAMIREZ JOSE C & MARIA E	0.14	\$ 2.52	Fresno
053-450-28	MARTINEZ JUANA MARIA	0.14	\$ 2.52	Fresno
053-450-29	SOLORIO JOSE & ANITA SOLORIO JOSE JR	0.15	\$ 2.70	Fresno
053-450-30	LOPEZ SALVADOR & MARIA DEL ROSARIO	0.15	\$ 2.70	Fresno
053-450-31	FIGUEROA ENRIQUE S FIGUEROA RAIZA ESTHER ETAL	0.14	\$ 2.52	Fresno
053-450-32	GONZALEZ SALVADOR V & OLIVIA	0.14	\$ 2.52	Fresno

APN	Owner Name	Assessed Acres	Proposed Assessment	County
053-450-33	HUSSEIN ABDULAZIZ & MNAL S	0.15	\$ 2.70	Fresno
053-450-34	ACHUTEGUI JOSE M MADRIGAL ROSELIA L	0.15	\$ 2.70	Fresno
053-450-35	RAMIREZ JUAN & CRISTINA	0.14	\$ 2.52	Fresno
053-450-36	MORENO ELIAS ENRIQUEZ MARTINEZ JULIE	0.14	\$ 2.52	Fresno
053-450-37	HINES ELIZABETH MARY TRS	0.17	\$ 3.06	Fresno
053-450-38	PADILLA YOLANDA SANCHEZ PADILLA FABIOLA	0.14	\$ 2.52	Fresno
053-450-39	HEREDIA RAFAEL DOMINGUEZ DOMINGUEZ ADELA BERBER DE	0.17	\$ 3.06	Fresno
053-450-40	CORONADO DAVID VENEGAS VENEGAS ANGELICA SEGURA DE	0.15	\$ 2.70	Fresno
053-450-41	SALDANA ROSEMARY V & JUAN JR	0.12	\$ 2.16	Fresno
053-450-42	VALDEZ ESTELA & JOSE	0.14	\$ 2.52	Fresno
053-450-43	ARIAS JOSE GABRIEL & MARIA DE JESUS	0.14	\$ 2.52	Fresno
053-450-44	RODRIGUEZ MARISOL M	0.14	\$ 2.52	Fresno
053-450-45	SILVA JOSE & MARIE E	0.14	\$ 2.52	Fresno
053-450-46	HUSSIEN ALI NAGI	0.14	\$ 2.52	Fresno
053-450-47	GUTIERREZ JUAN C	0.14	\$ 2.52	Fresno
053-450-48	VILLALPANDO FELIPE ESTRADA & CLAUDIA	0.14	\$ 2.52	Fresno
053-450-49	ALVARADO ANA	0.14	\$ 2.52	Fresno
053-450-50	RODRIGUEZ ERIKA & FRANCISCO RODRIGUEZ-I RODRIGUEZ-TORRES GIOV	0.14	\$ 2.52	Fresno
053-450-51	RAMIREZ SAUL	0.14	\$ 2.52	Fresno
053-460-01	CAZARES JOSE A SOLORIO GARCIA GABRIELA CORDOBA	0.20	\$ 3.60	Fresno
053-460-02	MADRIGAL ERICA	0.20	\$ 3.60	Fresno
053-460-03	ABLES CHRISTOPHER & KRIS YEOMAN TRUSTEE ABLES NORMA JEAN	0.20	\$ 3.60	Fresno
053-460-04	SOLORIO SALVADOR V & MARIA	0.20	\$ 3.60	Fresno
053-460-05	VILLARREAL ANGELICA	0.20	\$ 3.60	Fresno
053-460-06	CONTRERAS MAURICIO MARTINEZ CALDERON MARI CARMEN	0.20	\$ 3.60	Fresno
053-460-07	RODRIGUEZ DAVID	0.21	\$ 3.78	Fresno
053-460-08	CHURCH AARON & MICHELE	0.21	\$ 3.78	Fresno
053-460-09	HEREDIA IGNACIO & ANA B	0.21	\$ 3.78	Fresno
053-460-10	COTTA MANUEL RICHARD	0.21	\$ 3.78	Fresno
053-460-11	BENITEZ MARIA CARMEN	0.21	\$ 3.78	Fresno
053-460-12	FINDLEY STEVEN D TRUSTEE	0.21	\$ 3.78	Fresno
053-460-13	SANCHEZ ALEIDA	0.26	\$ 4.68	Fresno
053-460-14	CASSINA VIVIAN	0.26	\$ 4.68	Fresno
053-460-15	FOSTER JERRY A JR & MYLENE S	0.25	\$ 4.50	Fresno
053-460-16	PIMENTEL GERMANA M SOUSA YVONNE PIMENTEL	0.25	\$ 4.50	Fresno
053-460-17	PADILLA JOSE ERNESTO ARIAS & LINDSAY	0.25	\$ 4.50	Fresno
053-460-18	FLATHERS JEFFREY A & CHAOYING SUN	0.26	\$ 4.68	Fresno
053-460-19	DEWITTIE JAMES C & LINDA D	0.10	\$ 1.80	Fresno
053-460-20	JOBE JOHN L & CARMEN A	0.14	\$ 2.52	Fresno
053-460-21	BECERRA PEDRO VERA & ESMERALDA VERA	0.14	\$ 2.52	Fresno
053-460-22	GONZALEZ FRANCISCO J & BETSAIDA	0.16	\$ 2.88	Fresno
053-460-23	RODRIGUEZ RAMIRO	0.16	\$ 2.88	Fresno
053-460-24	ZARAGOZA JOSE DE JESUS & MARIA A C	0.16	\$ 2.88	Fresno

APN	Owner Name	Assessed Acres	Proposed Assessment	County
053-460-25	RANGEL GUSTAVO BIRRUETE	0.16	\$ 2.88	Fresno
053-460-26	VASQUEZ JOSE LUIS & LUZ ELENA	0.14	\$ 2.52	Fresno
053-460-27	WITRAGO FERNANDO & ANA LILIA LEON DE	0.14	\$ 2.52	Fresno
053-460-28	TORRES JUAN A & MARIA I	0.14	\$ 2.52	Fresno
053-460-29	ZHAMKOCHYAN TIGRAN	0.81	\$ 14.58	Fresno
053-471-01S	ALVAREZ SADICK ALVAREZ DAVID ETAL	0.16	\$ 2.88	Fresno
053-471-02S	CUEVAS MARCELO JR & JOCELYN	0.15	\$ 2.70	Fresno
053-471-03S	CALDERON DIMAS & MARICARMEN	0.14	\$ 2.52	Fresno
053-471-04S	SANCHEZ RICARDO	0.15	\$ 2.70	Fresno
053-471-05S	FIGUEROA RAFAEL MENDOZA & CECELIA M B	0.14	\$ 2.52	Fresno
053-471-06S	MORENO LUIS ALBERTO & ARCELIA	0.15	\$ 2.70	Fresno
053-471-07S	AVALOS EDUARDO JR	0.15	\$ 2.70	Fresno
053-471-08S	ANGUIANO VERONICA	0.22	\$ 3.96	Fresno
053-471-09S	WEBB DANNY L & CYNTHIA T	0.20	\$ 3.60	Fresno
053-471-10S	MENDOZA JORGE BIRRUETA	0.18	\$ 3.24	Fresno
053-471-11S	CHAVEZ LUZ SOCORRO MENDOZA	0.14	\$ 2.52	Fresno
053-471-12S	SOLORIO ENRIQUE & MARGARITA	0.14	\$ 2.52	Fresno
053-471-13S	BROWN CLAUDIA G TRUSTEE	0.14	\$ 2.52	Fresno
053-471-14S	MARTINEZ ANA L	0.14	\$ 2.52	Fresno
053-471-15S	CORDOVA ROBERTO	0.14	\$ 2.52	Fresno
053-471-16S	TAFOLLA RAFAEL GARCIA & RAMONA C SOLIS	0.14	\$ 2.52	Fresno
053-471-17S	HERNANDEZ HERIBERTO INIGUEZ	0.14	\$ 2.52	Fresno
053-471-18S	M G DEVELOPMENT	1.51	\$ 27.18	Fresno
053-471-19S	M G DEVELOPMENT	0.50	\$ 9.00	Fresno
053-471-20S	BARRITT PHRONIE E BARRITT JAMES W	0.53	\$ 9.54	Fresno
053-471-21S	SERRANO CHUCK	0.46	\$ 8.28	Fresno
053-471-22S	GONZALEZ ROBERTO	0.46	\$ 8.28	Fresno
053-471-23S	ZACHARY GRACE	0.47	\$ 8.46	Fresno
053-471-24S	VERA-GONZALEZ JOSE L CORTES-VERA MARIA G	0.45	\$ 8.10	Fresno
053-471-25S	GONZALEZ JAIME & FRANCISCA	0.45	\$ 8.10	Fresno
053-471-26S	SILVA VASCO M & TINA TRUSTEES	0.44	\$ 7.92	Fresno
053-472-01S	GOAD JAMES G & DAWN M	0.16	\$ 2.88	Fresno
053-472-02S	THOMAS THOMAS M & LYNETTE M	0.15	\$ 2.70	Fresno
053-472-03S	AVALOS EDUARDO	0.15	\$ 2.70	Fresno
053-472-04S	BROWN CLAUDIA G TRUSTEE	0.15	\$ 2.70	Fresno
053-472-05S	BROWN CLAUDIA G TRUSTEE	0.15	\$ 2.70	Fresno
053-472-06S	MARTINEZ SANTOS & PATRICIA	0.15	\$ 2.70	Fresno
053-472-07S	BROWN CLAUDIA G TRUSTEE	0.15	\$ 2.70	Fresno
053-472-08S	BRAVO RAMON & CHRISTINE B BRAVO RAMON	0.15	\$ 2.70	Fresno
053-472-09S	WILSON LESTER GENE	0.16	\$ 2.88	Fresno
053-472-10S	RODRIGUEZ RICARDO	0.16	\$ 2.88	Fresno
053-472-11S	GONZALEZ IGNACIO D OCHOA OCHOA ALEJANDRA	0.16	\$ 2.88	Fresno
053-481-01S	MERRITT THOMAS L SR & ELAINE M TRS	0.16	\$ 2.88	Fresno

APN	Owner Name	Assessed Acres	Proposed Assessment	County
053-481-02S	LOPEZ PEDRO & PATRICIA V	0.15	\$ 2.70	Fresno
053-481-03S	CANDELARIO ANTONIO & ROSA MARIE	0.16	\$ 2.88	Fresno
053-481-04S	AGUILAR JOAQUIN DUENAS DE DUENAZ HERMINIA FERREYRA	0.15	\$ 2.70	Fresno
053-481-05S	BURTON ORLANDO M	0.15	\$ 2.70	Fresno
053-481-06S	HEMMAN TRAVIS DUANE & RACHELLE LEANNA	0.17	\$ 3.06	Fresno
053-482-01S	SAMANO JUAN	0.16	\$ 2.88	Fresno
053-482-02S	PEREZ CESAR A	0.16	\$ 2.88	Fresno
053-482-03S	RAMIREZ RUBEN	0.13	\$ 2.34	Fresno
053-482-04S	IBARRA JUAN G IBARRA MARIA VEGA	0.15	\$ 2.70	Fresno
053-482-05S	GONZALEZ MARIA	0.15	\$ 2.70	Fresno
053-482-06S	SAMANO JUAN & LILLIANA	0.15	\$ 2.70	Fresno
053-482-07S	VELARDE JOSE GUADALUPE GONZALEZ	0.15	\$ 2.70	Fresno
053-482-08S	VINDIOLA VIRGINIA SAGE	0.15	\$ 2.70	Fresno
053-482-09S	VARGAS OLGA LIDIA SALDANA DE	0.15	\$ 2.70	Fresno
053-482-10S	INIGUES JOSE JESUS	0.15	\$ 2.70	Fresno
053-482-11S	INIGUEZ JOSE H	0.17	\$ 3.06	Fresno
053-482-12S	TAHER GEHAD MOHAMMED QAS ALAQWARI FATEMA	0.17	\$ 3.06	Fresno
053-482-13S	MARTINEZ LYDIA	0.16	\$ 2.88	Fresno
053-482-14S	LEON ROSALIND	0.16	\$ 2.88	Fresno
053-482-15S	CASTRO PAULO SERGIO ALVES	0.16	\$ 2.88	Fresno
053-482-16S	VASQUEZ GABINO MIGUEL GOMEZ	0.18	\$ 3.24	Fresno
053-482-17S	SOLORIO HECTOR	0.24	\$ 4.32	Fresno
053-482-18S	IBARRA SALVADOR LOPEZ LOPEZ LUCRECIA PEREZ	0.18	\$ 3.24	Fresno
053-482-19S	VASQUEZ MARTIN GOMEZ & NANCY GOMEZ	0.18	\$ 3.24	Fresno
053-482-20S	MONTEIRO ALLEN J & LUCIA	0.18	\$ 3.24	Fresno
053-482-21S	VARGAS MANUELA	0.16	\$ 2.88	Fresno
053-482-22S	BECERRA MARIA ESPARZA GARCIA JOSE ANTONIO ESPARZA	0.16	\$ 2.88	Fresno
053-482-23S	ROBINSON RANZY B SR	0.16	\$ 2.88	Fresno
053-482-24S	ALFEREZ FLORENTINO G	0.17	\$ 3.06	Fresno
053-483-01S	SMITH MICHAEL L & LINDA M	0.12	\$ 2.16	Fresno
053-483-02S	LOPEZ ELISA TRUSTEE	0.14	\$ 2.52	Fresno
053-483-03S	YOUNG WILLIE & DORA	0.14	\$ 2.52	Fresno
053-483-04S	TARLTON RESIDENTIAL LLC	0.14	\$ 2.52	Fresno
053-483-05S	BANUELOS DENISE L & ROBERT L	0.12	\$ 2.16	Fresno
053-484-01S	HUSSEIN OMAR SAIF	0.17	\$ 3.06	Fresno
053-484-02S	HERNANDEZ RAFAEL RODRIQUEZ & JUANA H	0.16	\$ 2.88	Fresno
053-484-03S	ACOSTA JOSE & ANGELICA	0.18	\$ 3.24	Fresno
053-484-04S	IBARRA JUAN G & LILIA	0.18	\$ 3.24	Fresno
053-484-05S	SMITH JUNIOUS B & FRANCES	0.17	\$ 3.06	Fresno
053-484-06S	ARELLANO GABRIEL & ANA LILIA	0.15	\$ 2.70	Fresno
053-484-07S	SAMANO JUAN & LILIANA	0.15	\$ 2.70	Fresno
053-484-08S	ESPINOZA RAUL & CARMINA	0.15	\$ 2.70	Fresno
053-484-09S	RAMIREZ RUBEN & MARTHA	0.15	\$ 2.70	Fresno

APN	Owner Name	Assessed Acres	Proposed Assessment	County
053-484-10S	MORENO OLGA & JOSE SALVADOR	0.15	\$ 2.70	Fresno
053-484-11S	QUIROZ-RIOS IRIS J	0.15	\$ 2.70	Fresno
053-484-12S	RODRIGUEZ-SALDANA JUAN LUIS RODRIGUEZ BLANCA ESTELA ESTRADA D	0.15	\$ 2.70	Fresno
053-484-13S	SOUSA JOSE E & MARIA G R/F/T 10-15-15	0.15	\$ 2.70	Fresno
053-490-01S	CURRY CHARLES N & MEGAN A	0.16	\$ 2.88	Fresno
053-490-02S	MARTINEZ DAVID CALSTAR DEVELOPERS	0.19	\$ 3.42	Fresno
053-490-03S	OKUYAMA SEIETSU & AKEMI	0.18	\$ 3.24	Fresno
053-490-04S	CORTEZ EMMANUEL LEONARDO DESTINEE M	0.18	\$ 3.24	Fresno
053-490-05S	MARTINEZ RICHARD III & ROSALINDA	0.18	\$ 3.24	Fresno
053-490-06S	HERNANDEZ CARLOS A CABRERA	0.18	\$ 3.24	Fresno
053-490-07S	RAMIREZ MANUEL AYALA BERBER MANUEL AYALA	0.18	\$ 3.24	Fresno
053-490-08S	SILVESTRE BERNARDO GONZALEZ GONZALEZ MA DEL SILVESTRE	0.18	\$ 3.24	Fresno
053-490-09S	MUSGRAVE JASON B & KELLY MERRITT	0.18	\$ 3.24	Fresno
053-490-10S	DOMINGUEZ OLGA L BERBER RENE DOMINGUEZ	0.17	\$ 3.06	Fresno
053-490-11S	TORRES BENJAMIN FERNANDO SAMANO OCHOA SAIDA Y TORRES	0.17	\$ 3.06	Fresno
053-490-12S	ZARATE EFRAIN & ERIKA M ZARATE JESUS & ENRIQUETA	0.17	\$ 3.06	Fresno
053-490-13S	MELENA MARGARET RAYGOZA & TONY PATRICK	0.17	\$ 3.06	Fresno
053-490-14S	GALLARDO EDUARDO & MARIA	0.19	\$ 3.42	Fresno
053-490-15S	LOPEZ JESUS MEDRANO & BERTHA P MEDRANO	0.19	\$ 3.42	Fresno
053-490-16S	MCKINNEY JUDY A	0.25	\$ 4.50	Fresno
053-490-17S	HOMAN DUKE & MELISSA	0.26	\$ 4.68	Fresno
053-490-18S	MACIAS LINO & MARGARITA G	0.28	\$ 5.04	Fresno
053-490-19S	SALDANA JORGE	0.26	\$ 4.68	Fresno
053-490-20S	HUSSEIN ABDULAZIZ HUSSEIN SAIF	0.19	\$ 3.42	Fresno
053-490-21S	TORRES ABE MUNGUIA-TORRES MARIA PATRICIA	0.19	\$ 3.42	Fresno
053-490-22S	JOVAN ORCHARDS	0.63	\$ 11.34	Fresno
053-490-23S	CALSTAR DEVELOPERS LLC	0.12	\$ 2.16	Fresno
053-490-24	CALSTAR DEVELOPERS LLC	0.16	\$ 2.88	Fresno
053-500-01S	CAMPIZ JULIO C & MARITZA SUAZO DE	0.19	\$ 3.42	Fresno
053-500-02S	SANDOVAL LUIS F ZAPIEN	0.14	\$ 2.52	Fresno
053-500-03S	AGUILAR ANTONIO DUENAS	0.14	\$ 2.52	Fresno
053-500-04S	MARTINEZ WENDY	0.14	\$ 2.52	Fresno
053-500-05S	FLORES SALVADOR CERVANTES	0.14	\$ 2.52	Fresno
053-500-06S	ZENDEJAS MARIO	0.14	\$ 2.52	Fresno
053-500-07S	FRAGA JOSE SILVA SILVA MARIA CISNEROS DE ETAL	0.14	\$ 2.52	Fresno
053-500-08S	GONZALEZ CESAR ORTIZ	0.14	\$ 2.52	Fresno
053-500-09S	SHAIBI MUKHTAR M & SABAA TRS	0.14	\$ 2.52	Fresno
053-500-10S	MOORE JOHN V & NOEMI D	0.14	\$ 2.52	Fresno
053-500-11S	VELASQUEZ MARIA A & DAVID	0.15	\$ 2.70	Fresno
053-500-12S	SANCHEZ EULALIO ESPITIA	0.15	\$ 2.70	Fresno
053-500-13S	ZAMBRANO RIGOBERTO G & CLAUDIA V OROZCO	0.15	\$ 2.70	Fresno
053-500-14S	DUENAS LEONEL & MARIA ROSEL FERREYRA DE	0.15	\$ 2.70	Fresno
053-500-15S	LINARES ROGELIO QUEVEDO CARMINA DOMINGUEZ	0.14	\$ 2.52	Fresno

APN	Owner Name	Assessed Acres	Proposed Assessment	County
053-500-16S	URBIETA RUBEN & AMALIA VALDEZ DE	0.15	\$ 2.70	Fresno
053-500-17S	MARTINEZ RAMON BOLANOS & BERTHA BOLANOS	0.15	\$ 2.70	Fresno
053-500-18S	DUTRA JAMES L & LUCY F	0.15	\$ 2.70	Fresno
053-500-19S	SILVA ANTONIO & MARIA J	0.25	\$ 4.50	Fresno
053-500-20S	NUNES DOUGLAS E & RALENE J	0.14	\$ 2.52	Fresno
053-500-21S	SOLORIO ANTONIO & GRICELDA	0.15	\$ 2.70	Fresno
053-500-22S	HUSSEIN SAIF F HUSSEIN ALI N	0.15	\$ 2.70	Fresno
053-500-23S	HUSSEIN SAIF F HUSSEIN FATHI SAIF	0.14	\$ 2.52	Fresno
053-500-24S	HUSSEIN SAIF F & MAZNAH	0.15	\$ 2.70	Fresno
053-500-25S	VALDERRAMA MIGUEL M & VIVIAN	0.15	\$ 2.70	Fresno
053-500-26S	CRUZ JAIME REYES & ENEDINA	0.15	\$ 2.70	Fresno
053-500-27S	BUSTAMANTE TROY A & CYNTHIA A	0.15	\$ 2.70	Fresno
053-500-28S	GARCIA JENNIE H TRS	0.15	\$ 2.70	Fresno
053-500-29S	AYALA GUSTAVO	0.26	\$ 4.68	Fresno
053-500-30S	ZARATE MAYRA ROMERO JOSE	0.25	\$ 4.50	Fresno
053-500-31S	VELAZQUEZ FRANCISCO	0.14	\$ 2.52	Fresno
053-500-32S	SANTOS JOSE C RAMIREZ & MARIA E RAMIREZ	0.15	\$ 2.70	Fresno
053-500-33S	HERNANDEZ EVERARDO RIOS & RAFAELA LOPEZ	0.16	\$ 2.88	Fresno
053-500-34S	HUSSEIN MUNA & SALEH NAJI	0.15	\$ 2.70	Fresno
053-500-35S	MORSE ERIC ROGER & CATALINA	0.15	\$ 2.70	Fresno
053-500-36S	HERNANDEZ MARIA ISABELLE	0.15	\$ 2.70	Fresno
053-500-37S	AGUIRRE CARMEN ISABEL & JEREMY JOHN	0.15	\$ 2.70	Fresno
053-500-38S	AU-YEUNG FAI & WENDY TRS	0.15	\$ 2.70	Fresno
053-500-39S	MEZA SIMEON SOSA & RAMONA O	0.15	\$ 2.70	Fresno
053-500-40S	GARCIA JONATHAN G	0.15	\$ 2.70	Fresno
053-500-41S	TORRES JOEL & CECILIA E AGUAYO	0.16	\$ 2.88	Fresno
053-500-42S	GONZALEZ ROSALINDA GONZALEZ-ROMERO JOSE R	0.16	\$ 2.88	Fresno
053-500-43S	CASE CASEY W III	0.15	\$ 2.70	Fresno
053-500-44S	BANUELOS SALVADOR	0.15	\$ 2.70	Fresno
053-500-45S	GONZALEZ RICARDO CORTES & KENDRA CORTES	0.15	\$ 2.70	Fresno
053-500-46S	CLOSE BRYAN A & HEATHER L	0.15	\$ 2.70	Fresno
053-500-47S	REYES ROLANDO	0.18	\$ 3.24	Fresno
053-500-48S	DA COSTA PAULO ROBERTO GARCIA HARRISON-DA COSTA EFFIE LYNN	0.15	\$ 2.70	Fresno
053-500-49S	SHAIBI ALFEDIRAH MUKHTAR SHAIBI MUKHTAR MOHAMED MOSA	0.15	\$ 2.70	Fresno
053-500-50S	REYES RENE & VANESSA	0.15	\$ 2.70	Fresno
053-500-51S	CHAVEZ JOSE R JR & MAYRA	0.15	\$ 2.70	Fresno
053-500-52S	CANTIERI JONATHAN G & TIFFANY M	0.14	\$ 2.52	Fresno
053-500-53S	LONG REBECCA J TRS	0.14	\$ 2.52	Fresno
053-500-54S	BERBER MANUEL AYALA RAMIREZ MANUEL AYALA	0.14	\$ 2.52	Fresno
053-500-55S	CASE JORDAN M	0.17	\$ 3.06	Fresno
053-500-56S	MAUGER TRISTAN & BRITTANY	0.21	\$ 3.78	Fresno
053-500-57S	FERNANDEZ BERTHA H & GUADALUPE F	0.15	\$ 2.70	Fresno
053-500-58S	DUARTE JOSE & LOURDES	0.16	\$ 2.88	Fresno

APN	Owner Name	Assessed Acres	Proposed Assessment	County
053-500-59S	ZARATE YARELI	0.15	\$ 2.70	Fresno
053-500-60S	HUSSEIN ABDULLAH HUSSEIN ABDULLAH	0.16	\$ 2.88	Fresno
053-500-61S	RUBIO-GARCIA CHRISTIAN & DIANNA RUBIO	0.16	\$ 2.88	Fresno
053-511-01S	BRAVO CRYSTAL SOLIS MENDOZA JOSE M	0.18	\$ 3.24	Fresno
053-511-02S	RANGEL JUAN ANTONIO JR	0.15	\$ 2.70	Fresno
053-511-03S	MCINTOSH JONATHAN	0.15	\$ 2.70	Fresno
053-511-04S	HERNANDEZ ADALBERTO & HILDA MARTINEZ L	0.15	\$ 2.70	Fresno
053-511-05S	PLACENCIA FERNANDO RAMIREZ RAMIREZ JOSE MIGUEL	0.15	\$ 2.70	Fresno
053-511-06S	JUAREZ JOSE & MARIA T ARIZAGA ARIZAGA JOSE JUAREZ	0.15	\$ 2.70	Fresno
053-511-07S	PATRON ISMAEL	0.15	\$ 2.70	Fresno
053-511-08S	NARANJO GILBERTO JR & ALMA YADIRA	0.15	\$ 2.70	Fresno
053-511-09S	SOLORIO GERARDO & ISABEL	0.18	\$ 3.24	Fresno
053-511-10S	SNELL RUSSELL S	0.26	\$ 4.68	Fresno
053-511-11S	CASEY JONATHAN M CASEY JONATHAN M	0.17	\$ 3.06	Fresno
053-511-12S	RODRIGUEZ JAVIER BENJAMIN JR	0.15	\$ 2.70	Fresno
053-511-13S	GONZALEZ ERIC	0.15	\$ 2.70	Fresno
053-511-14S	MENDOZA BARBARA	0.18	\$ 3.24	Fresno
053-512-01S	GONZALEZ SALVADOR & JOSEFINA	0.18	\$ 3.24	Fresno
053-512-02S	QUINTERO ALFREDO JR	0.15	\$ 2.70	Fresno
053-512-03S	SAMANIEGO IGNACIO & KRISTEN LEANN	0.16	\$ 2.88	Fresno
053-512-04S	WORK CHERYL	0.20	\$ 3.60	Fresno
053-512-05S	WORK JARED & REBECA	0.50	\$ 9.00	Fresno
053-512-06S	VARGAS SAUL & RAFAELA	0.50	\$ 9.00	Fresno
053-512-07S	AYALA RAFAEL HERNANDEZ MONICA GARCIA	0.21	\$ 3.78	Fresno
053-512-08S	HEMMAN JAMES & COLLEEN	0.16	\$ 2.88	Fresno
053-512-09	HORNBAKER MARK & VERNA	0.15	\$ 2.70	Fresno
053-512-10	BROWN BRIGITTE	0.15	\$ 2.70	Fresno
053-512-11	HERNANDEZ NICOLE TRS	0.66	\$ 11.88	Fresno
053-512-12	RENTERIA JOHN JR & KIMBERLY	0.19	\$ 3.42	Fresno
053-512-13	BROWN BRIGITTE	0.25	\$ 4.50	Fresno
053-513-01S	CORTES JESUS RANGEL ERICK CORTES	0.16	\$ 2.88	Fresno
053-513-02S	SILVESTRE JOSE MANUEL GONZALEZ GONZALEZ ARELY	0.16	\$ 2.88	Fresno
053-513-03S	CUEVAS ROBERT JOSEPH & SILVYA	0.16	\$ 2.88	Fresno
053-513-04S	SOLIS MARTIN VIEYRA & AURORA URBIETA	0.16	\$ 2.88	Fresno
053-513-05S	URBIETA AURORA & MARTIN VIEYRA SOLIS	0.17	\$ 3.06	Fresno
053-513-06S	GONZALEZ ADAM & VALERIA TAFOLLA BRAVO	0.15	\$ 2.70	Fresno
053-513-07S	HABITAT FOR HUMANITY FRESNO INC	0.15	\$ 2.70	Fresno
053-513-08S	HABITAT FOR HUMANITY FRESNO INC	0.15	\$ 2.70	Fresno
053-513-09S	HABITAT FOR HUMANITY FRESNO INC	0.15	\$ 2.70	Fresno
053-513-10S	SPENCER DALE GLEN & CRYSTAL LEE	0.15	\$ 2.70	Fresno
053-513-11S	ZAMBRANO SECUNDINO GONZALEZ GONZALEZ JUANA ESPINOZA DE	0.15	\$ 2.70	Fresno
053-513-12S	GARCIA ROLANDO CENTENO & KAYLA CENTENO	0.15	\$ 2.70	Fresno
053-513-13S	SOLORIO RUBEN S & JUANA PLASCENCIA	0.17	\$ 3.06	Fresno

APN	Owner Name	Assessed Acres	Proposed Assessment	County
053-513-14S	LOPEZ YESSENIA DE LA TORRE LETICIA	0.18	\$ 3.24	Fresno
053-513-15S	SOBAJE PROPERTY GROUP INC	0.15	\$ 2.70	Fresno
053-513-16S	SOBAJE PROPERTY GROUP INC	0.15	\$ 2.70	Fresno
053-513-17S	SOBAJE PROPERTY GROUP INC	0.15	\$ 2.70	Fresno
053-513-18S	VELASQUEZ JOSE DE JESUS INIGUEZ	0.21	\$ 3.78	Fresno
053-513-19S	VELASQUEZ JOSE DE JESUS INIGUEZ	0.44	\$ 7.92	Fresno
053-513-20S	TAMAYO JORGE	0.49	\$ 8.82	Fresno
053-513-21S	SOLORIO ENRIQUE & MARGARITA	0.49	\$ 8.82	Fresno
053-513-22S	VELASQUEZ JOSE DE JESUS INIGUEZ	0.44	\$ 7.92	Fresno
053-513-23S	VELASQUEZ JOSE DE JESUS INIGUEZ	0.21	\$ 3.78	Fresno
053-513-24S	GARCIA JAVIER AQUINO GEORGIO XAVIER	0.15	\$ 2.70	Fresno
053-513-25S	SOBAJE PROPERTY GROUP INC	0.15	\$ 2.70	Fresno
053-513-26S	SOBAJE PROPERTY GROUP INC	0.15	\$ 2.70	Fresno
053-513-27S	DIAS MANUEL S & MARJORIE L TRS	0.18	\$ 3.24	Fresno
053-513-28S	MAYFIELD TONI MAYFIELD LEROY E II & KIMBERLEY J	0.16	\$ 2.88	Fresno
053-513-29S	GUILLEN ABEL ROMERO	0.14	\$ 2.52	Fresno
053-513-30S	ARMENTA JOSE CARLOS GONZALEZ	0.14	\$ 2.52	Fresno
053-513-31S	SPENCER RENEE LYNN	0.14	\$ 2.52	Fresno
053-513-32S	DIAZ JESUS PADILLA	0.14	\$ 2.52	Fresno
053-513-33S	GONZALEZ MIGUEL ANGEL RODRIGUEZ	0.14	\$ 2.52	Fresno
053-513-34S	PENA CHRISTIAN	0.14	\$ 2.52	Fresno
053-513-35S	IBARRA HECTOR M & VERONICA GARCIA	0.14	\$ 2.52	Fresno
053-513-36S	RAMEY LAMONT C II & CHARLOTTE B	0.16	\$ 2.88	Fresno
053-514-01S	MADRIGAL ISCEL	0.17	\$ 3.06	Fresno
053-514-02S	PEREZ STEPHANIE G	0.17	\$ 3.06	Fresno
053-514-03S	GARCIA TOMAS CALDERON	0.17	\$ 3.06	Fresno
053-514-04S	BAUTISTA MIGUEL ANGEL CARRILLO CARRILLO JOSE ROBERTO BAUTISTA	0.17	\$ 3.06	Fresno
053-515-01S	DOMINGUEZ-BERBER ALEJANDRA DOMINGUEZ JOSE C	0.17	\$ 3.06	Fresno
053-515-02S	MADRIGAL ERICA	0.15	\$ 2.70	Fresno
053-515-03S	HERNANDEZ ARCELIA L	0.15	\$ 2.70	Fresno
053-515-04S	GRIGGS ROBERT S	0.16	\$ 2.88	Fresno
053-515-05S	CATTUZZO MICHAEL W TRS GOMES-CATTUZZO LISA A TRS	0.15	\$ 2.70	Fresno
053-515-06S	MENDOZA JESUS MANUEL MENDOZA AMALIA & J JESUS MENDOZA GUZMA	0.17	\$ 3.06	Fresno
053-516-01S	DIAZ EDGAR	0.15	\$ 2.70	Fresno
053-516-02S	ARAMBULA GABRIEL & VERONICA	0.14	\$ 2.52	Fresno
053-516-03S	NORRIS JAMES	0.14	\$ 2.52	Fresno
053-516-04S	FLORES ROSA & SAMUEL A	0.14	\$ 2.52	Fresno
053-516-05S	PIPER DONALD E & SARAH	0.14	\$ 2.52	Fresno
053-516-06S	ZEPEDA SERGIO DIAZ	0.14	\$ 2.52	Fresno
053-516-07S	BARRERA CONNIE ALEXIS	0.15	\$ 2.70	Fresno
053-516-08	MOUW DAVID E & MEGAN E	0.67	\$ 12.06	Fresno
053-516-09	CASSINA LARRY & LOIS M TRUSTEES	0.28	\$ 5.04	Fresno
053-516-10	BRATTON BELVA SUE DILLDINE DONALD RAY	0.16	\$ 2.88	Fresno

APN	Owner Name	Assessed Acres	Proposed Assessment	County
053-516-11	CASSINA LARRY & LOIS M TRUSTEES	0.19	\$ 3.42	Fresno
053-516-12	CASSINA LARRY & LOIS M TRUSTEES	0.11	\$ 1.98	Fresno
053-516-13	VARELA JUAN SALAZAR SALAZAR JUANA ERNESTINA	0.33	\$ 5.94	Fresno
053-516-14	HILL ARTHUR AARON SR	0.27	\$ 4.86	Fresno
053-516-15	CAMPOS FERNANDO CASTRO CHACON REYES MARIA HERNANDEZ	0.26	\$ 4.68	Fresno
055-021-04S	LION ENTERPRISES LION RAISINS	295.77	\$ 5,323.86	Fresno
055-021-05S	PAUL SINGH FAMILY LIMITED PARTNERSHIP	158.18	\$ 2,847.24	Fresno
055-021-06S	BHULLAR RANJIT S & BALWINDER K TRS	80.79	\$ 1,454.22	Fresno
055-021-08	GLOBAL LAND INVESTORS LLC	39.94	\$ 718.92	Fresno
055-021-09S	GLOBAL LAND INVESTORS LLC	39.94	\$ 718.92	Fresno
055-021-13	WATSON KAREN L TRUSTEE	314.07	\$ 5,653.26	Fresno
055-021-14S	SINGH PAUL & SWARANJIT KAUR TRS	158.18	\$ 2,847.24	Fresno
055-021-15S	PAUL SINGH FAMILY LIMITED PARTNERSHIP	158.30	\$ 2,849.40	Fresno
055-021-16S	ELKHORN RANCH LLC M SANGHERA	159.07	\$ 2,863.26	Fresno
055-021-18	BATH GURJEET SINGH	57.52	\$ 1,035.36	Fresno
055-021-19S	GLOBAL LAND INVESTORS LLC	59.01	\$ 1,062.18	Fresno
055-021-20S	ESCOBEDO IRMA CISNEROS DE	0.40	\$ 7.20	Fresno
055-021-21S	FULLER HILL B JR & DENISE ANN	154.63	\$ 2,783.34	Fresno
055-021-25S	GOSHGARIAN GEORGE G & LENORA M TRS GOSHGARIAN RONALD Z & FRA	115.38	\$ 2,076.84	Fresno
055-021-26	COELHO JOHN A & VERONICA COELHO JERRY & MERCES	80.00	\$ 1,440.00	Fresno
055-021-27S	COELHO FARMS	78.18	\$ 1,407.24	Fresno
055-021-28S	SINGH PAUL & SWARANJIT K BATTH VIRAN S SINGH	156.36	\$ 2,814.48	Fresno
055-021-32S	SINGH PAUL & SWARANJIT KAUR TRS	301.43	\$ 5,425.74	Fresno
055-021-33	PAUL SINGH FAMILY LIMITED PARTNERSHIP	159.74	\$ 2,875.32	Fresno
055-021-37S	FONTES JIM D FONTES TONY A ETAL	28.49	\$ 512.82	Fresno
055-021-40S	HUGHES IRENE RODRIGUEZ	4.75	\$ 85.50	Fresno
055-021-45S	TOSTE BALBINA TRUSTEE ORMONDE BALBINA TRUSTEE	89.55	\$ 1,611.90	Fresno
055-021-47S	CROUCH LUGENA F TRUSTEE	2.40	\$ 43.20	Fresno
055-021-48S	CROUCH LUGENA F TRUSTEE	2.40	\$ 43.20	Fresno
055-021-52S	FONTES TONY A FONTES JIM D & NATALIE C ETAL	38.78	\$ 698.04	Fresno
055-021-55S	PAUL SINGH FAMILY LIMITED PARTNERSHIP	77.54	\$ 1,395.72	Fresno
055-021-56S	PAUL SINGH FAMILY LIMITED PARTNERSHIP	79.33	\$ 1,427.94	Fresno
055-021-58	COELHO EDWARD M & SUSAN A	40.10	\$ 721.80	Fresno
055-021-59	COELHO EDWARD M & SUSAN A	116.38	\$ 2,094.84	Fresno
055-021-60S	FONTES JIM D FONTES TONY A ETAL	40.00	\$ 720.00	Fresno
055-021-61S	PAUL SINGH FAMILY LIMITED PARTNERSHIP	138.75	\$ 2,497.50	Fresno
055-021-62S	TOSTE BALBINA TRUSTEE ORMONDE BALBINA TRUSTEE	87.06	\$ 1,567.08	Fresno
055-021-63S	GULLEY STEPHEN L TRUSTEE	107.50	\$ 1,935.00	Fresno
055-021-64S	POOLE HAROLD D & ALICE	2.27	\$ 40.86	Fresno
055-021-65S	FONTES JIM D FONTES TONY A ETAL	36.82	\$ 662.76	Fresno
055-021-68S	PAUL SINGH FAMILY LIMITED PARTNERSHIP	156.67	\$ 2,820.06	Fresno
055-031-03S	WILDS KEVIN M & BRANDY L	4.91	\$ 88.38	Fresno
055-031-04	NALE JOHN P & RONDI D TRUSTEES FIKE RODNEY & CAROL TRUSTEES	14.71	\$ 264.78	Fresno

APN	Owner Name	Assessed Acres	Proposed Assessment	County
055-031-07	LEFORS MICHAEL T & CONNIE J TRS	19.62	\$ 353.16	Fresno
055-031-08	HILDERBRAND STEPHEN & CLAUDIA	1.00	\$ 18.00	Fresno
055-031-10S	MARTINS JOSE CARLOS & MARIA FATIMA	28.54	\$ 513.72	Fresno
055-031-13	CALIFORNIA LAND COMPANY INC	18.12	\$ 326.16	Fresno
055-031-14S	NALE JOHN P & RONDI D TRUSTEES FIKE RODNEY & CAROL TRUSTEES	53.95	\$ 971.10	Fresno
055-031-15S	OLVERA-AVILEZ WILLAMS	4.91	\$ 88.38	Fresno
055-031-16	MARTINS JOSE CARLOS & MARIA FATIMA	37.35	\$ 672.30	Fresno
055-031-17	MARTINS JOSE CARLOS & MARIA FATIMA	1.00	\$ 18.00	Fresno
055-031-22	HERNANDEZ JOSE LUIS	1.50	\$ 27.00	Fresno
055-031-23	FIKE RODNEY & CAROL TRS NALE JOHN P & RONDI D TRS	26.93	\$ 484.74	Fresno
055-031-25	MENEZES LENARD	18.73	\$ 337.14	Fresno
055-031-26	MENEZES LENARD MENEZES LENARD	19.62	\$ 353.16	Fresno
055-031-27	FIKE RODNEY & CAROL TRUSTEES NALE JOHN P & RONDI D TRUSTEES	2.57	\$ 46.26	Fresno
055-031-28	NALE JOHN P & RONDI D TRUSTEES FIKE RODNEY & CAROL TRUSTEES	17.05	\$ 306.90	Fresno
055-031-30	NALE JOHN P & RONDI D TRUSTEES FIKE RODNEY & CAROL TRUSTEES	37.67	\$ 678.06	Fresno
055-031-31	OSBORNE KELLY & LACEY	1.57	\$ 28.26	Fresno
055-041-02S	TOSTE BALBINA TRUSTEE ORMONDE BALBINA TRUSTEE	156.38	\$ 2,814.84	Fresno
055-041-03	SIMAS JOHN M TRUSTEE	138.68	\$ 2,496.24	Fresno
055-041-04S	BICKNER DONALD & SHERYL TRUSTEES	94.27	\$ 1,696.86	Fresno
055-042-01S	SANDRIDGE PARTNERS LP	29.29	\$ 527.22	Fresno
055-042-02S	SANDRIDGE PARTNERS LP	107.62	\$ 1,937.16	Fresno
055-042-03	SIMAS JOHN M TRUSTEE	113.74	\$ 2,047.32	Fresno
055-042-04	HARLAN ROBERT D & TERRY E	5.00	\$ 90.00	Fresno
055-042-05	SIMAS JOHN M TRUSTEE	39.25	\$ 706.50	Fresno
055-043-08S	TOSTE BALBINA TRUSTEE ORMONDE BALBINA TRUSTEE	73.44	\$ 1,321.92	Fresno
055-043-09S	TOSTE BALBINA TRUSTEE ORMONDE BALBINA TRUSTEE	4.96	\$ 89.28	Fresno
055-043-10S	SMITH LINDA M MACHADO GERALDINE M ETAL	152.10	\$ 2,737.80	Fresno
055-043-13S	SMITH LINDA M MACHADO GERALDINE M ETAL	5.20	\$ 93.60	Fresno
055-043-18S	AZEVEDO MARY D TRUSTEE	39.09	\$ 703.62	Fresno
055-043-20S	ORMONDE ANDREW J & BALBINA	77.00	\$ 1,386.00	Fresno
055-043-21S	ORMONDE ANDREW J & BALBINA	77.00	\$ 1,386.00	Fresno
055-043-22S	GROVES EMILY TRUSTEE ORMONDE BALBINA TRUSTEE ETAL	158.18	\$ 2,847.24	Fresno
055-043-23S	TOSTE BALBINA & ANTONIO G LIFE ESTATE	1.05	\$ 18.90	Fresno
055-043-24S	TOSTE BALBINA TRUSTEE ORMONDE BALBINA TRUSTEE	38.05	\$ 684.90	Fresno
055-051-02S	ZONNEVELD DAIRIES INC	39.09	\$ 703.62	Fresno
055-051-03S	ZONNEVELD DAIRIES INC	78.18	\$ 1,407.24	Fresno
055-051-04S	ZONNEVELD DAIRIES INC	19.55	\$ 351.90	Fresno
055-051-05S	ZONNEVELD DAIRIES INC	18.66	\$ 335.88	Fresno
055-051-09S	ZONNEVELD DAIRIES INC	19.55	\$ 351.90	Fresno
055-051-10S	SLENDERS ANDREW J JR & ARLETTE M TRS	95.95	\$ 1,727.10	Fresno
055-060-01S	EFIRD MATTHEW R TRS EFIRD JOHN P & STACY E TRS ETAL	48.11	\$ 865.98	Fresno
055-060-02S	EFIRD MATTHEW R TRS EFIRD JOHN P & STACY E TRS ETAL	113.79	\$ 2,048.22	Fresno
055-060-10S	TROTTER MYRNA H	80.00	\$ 1,440.00	Fresno

APN	Owner Name	Assessed Acres	Proposed Assessment	County
055-060-13S	TERRA LINDA FARMS	110.19	\$ 1,983.42	Fresno
055-060-14S	TERRA LINDA FARMS	48.00	\$ 864.00	Fresno
055-060-15S	GLOBAL LAND INVESTORS LLC	160.00	\$ 2,880.00	Fresno
055-060-19S	ZONNEVELD FARMS	162.65	\$ 2,927.70	Fresno
055-060-20S	COELHO JOSEPH COELHO JOHN A & VERONICA M TRS ETAL J A	561.43	\$ 10,105.74	Fresno
055-071-01S	PENALOZA JORGE JIMENEZ NAVARRO YOLANDA JIMENEZ	5.00	\$ 90.00	Fresno
055-071-05S	COELHO WEST COELHO WEST G COELHO	19.62	\$ 353.16	Fresno
055-071-08S	SHELLEY TOM E & MELANIE	18.73	\$ 337.14	Fresno
055-071-09S	BOOKER HELEN J	1.81	\$ 32.58	Fresno
055-071-10S	THOMAS ANTONY F & NANCY M	37.24	\$ 670.32	Fresno
055-071-12S	KLOSTER RICHARD E	19.62	\$ 353.16	Fresno
055-071-13S	MARTIN ROBERT A & JANAE R ERROTABERE REMI	19.62	\$ 353.16	Fresno
055-071-18S	THOMAS TONY F & NANCY M	37.84	\$ 681.12	Fresno
055-071-19S	THOMAS TONY F & NANCY M	0.51	\$ 9.18	Fresno
055-071-25S	COELHO WEST COELHO WEST G COELHO	52.50	\$ 945.00	Fresno
055-071-26S	COELHO WEST G COELHO	1.00	\$ 18.00	Fresno
055-071-27S	QUINN WILLIAM & JENIFER	1.39	\$ 25.02	Fresno
055-071-28S	QUINN THOMAS & KELSIE	1.46	\$ 26.28	Fresno
055-071-30S	KLOSTER RICHARD E	2.00	\$ 36.00	Fresno
055-071-31S	KLOSTER RICHARD E & DOLORES T	17.62	\$ 317.16	Fresno
055-071-32S	QUINN ROBIN V & COLETTE M TRS QUINN DUANE & VALLERA TRUSTEES	34.39	\$ 619.02	Fresno
055-071-33S	QUINN DIANA D	2.00	\$ 36.00	Fresno
055-071-35S	COELHO WEST COELHO WEST G COELHO	33.50	\$ 603.00	Fresno
055-071-37S	HALL SHANE WILLIAM & LISA ELAINE	4.00	\$ 72.00	Fresno
055-071-38S	HALL SHANE WILLIAM & LISA ELAINE	1.00	\$ 18.00	Fresno
055-081-01	HARMON MICHAEL DAVID & PATRICIA E TRS	38.20	\$ 687.60	Fresno
055-081-02	COELHO WEST COELHO WEST G COELHO	18.73	\$ 337.14	Fresno
055-081-03S	MINER SCOT D & JULIE ANN TRS	19.62	\$ 353.16	Fresno
055-081-04	FIKE RODNEY & CAROL TRS	14.66	\$ 263.88	Fresno
055-081-05S	MENDONCA ANTERO & INEZ TRUSTEES	1.08	\$ 19.44	Fresno
055-081-06S	FIKE RODNEY & CAROL TRS	23.25	\$ 418.50	Fresno
055-081-07S	FIKE RODNEY & CAROL TRS	78.22	\$ 1,407.96	Fresno
055-081-10	THOMAS BOBBY M & ANNETTE G	30.14	\$ 542.52	Fresno
055-081-11S	FIKE RODNEY & CAROL TRS	3.28	\$ 59.04	Fresno
055-091-01S	AVILA JOHN G & ROSEMARY E TRUSTEES	129.97	\$ 2,339.46	Fresno
055-091-02	AVILA JOHN G & ROSEMARY E	3.75	\$ 67.50	Fresno
055-091-03	AVILA JOHN G & ROSEMARY E TRUSTEES	4.55	\$ 81.90	Fresno
055-091-04	PACHECO JOSE GREGORIO	1.00	\$ 18.00	Fresno
055-091-05S	MENEZES MELISSA TRS	19.55	\$ 351.90	Fresno
055-091-06S	COFFMAN GLENN	16.74	\$ 301.32	Fresno
055-091-07S	VAUGHN MARTIN G & PEGGY	2.00	\$ 36.00	Fresno
055-091-08S	GARCIA MARY D TRUSTEE	19.55	\$ 351.90	Fresno
055-091-09	MENEZES MELISSA TRS	57.39	\$ 1,033.02	Fresno

APN	Owner Name	Assessed Acres	Proposed Assessment	County
055-091-10	MENEZES MELISSA TRS	36.94	\$ 664.92	Fresno
055-091-11	COFFMAN GLENN E & MARILYN	1.38	\$ 24.84	Fresno
055-091-12	MENEZES MELISSA TRS	19.55	\$ 351.90	Fresno
055-091-13	MENEZES MELISSA TRS	16.59	\$ 298.62	Fresno
055-091-14	COFFMAN BRADLEY	2.07	\$ 37.26	Fresno
055-091-17	CARDEL FARMS LP	1.27	\$ 22.86	Fresno
055-091-18	CARDEL FARMS LP	18.27	\$ 328.86	Fresno
055-091-19	DAILEY SUSAN & SHAWN	2.07	\$ 37.26	Fresno
055-091-20	SID DE BOER DAIRY	36.39	\$ 655.02	Fresno
055-091-21	SHELDON CATHY A	2.30	\$ 41.40	Fresno
055-091-22	CARDEL FARMS LP	17.25	\$ 310.50	Fresno
055-091-23	ALVARADO ROMAN ARELLANO & MARIA G	1.36	\$ 24.48	Fresno
055-091-24	MCEWEN DAVID	2.50	\$ 45.00	Fresno
055-091-25	HALL TERRY B & ELIZABETH M	15.69	\$ 282.42	Fresno
055-091-26	LUIS JOE & SYDNEY ANNE	11.49	\$ 206.82	Fresno
055-091-27	SID DE BOER DAIRY	20.00	\$ 360.00	Fresno
055-091-28	AVILA THOMAS MARK & CHERYL E TRS	14.77	\$ 265.86	Fresno
055-091-29	JASON CLIFFORD J	2.39	\$ 43.02	Fresno
055-091-30	MURILLO JOSE D ZEPEDA	2.39	\$ 43.02	Fresno
055-091-31	LUIS JOE & SYDNEY ANNE	11.49	\$ 206.82	Fresno
055-091-32	HERNANDEZ JULIAN TRUSTEE	11.49	\$ 206.82	Fresno
055-091-33	DUINKERKEN BRAD & STEPHANIE D BARLETTA JARED & LINDSI DUINKERKE	4.67	\$ 84.06	Fresno
055-091-34	DUINKERKEN BRAD & STEPHANIE D BARLETTA JARED & LINDSI DUINKERKE	0.88	\$ 15.84	Fresno
055-091-35	DUINKERKEN BRAD & STEPHANIE D BARLETTA JARED & LINDSI DUINKERKE	4.64	\$ 83.52	Fresno
055-091-36	SID DE BOER DAIRY	29.32	\$ 527.76	Fresno
055-091-37	TURNER CHARLOTTE J TRUSTEE	18.66	\$ 335.88	Fresno
055-091-38	SID DE BOER DAIRY	13.32	\$ 239.76	Fresno
055-091-39	SID DE BOER DAIRY	0.28	\$ 5.04	Fresno
055-091-40	SID DE BOER DAIRY	0.31	\$ 5.58	Fresno
055-091-41	GARCIA MARTIN	4.91	\$ 88.38	Fresno
055-091-42	FIKE LANDY S TRS FIKE RODNEY & CAROL TRUSTEES ETAL	11.49	\$ 206.82	Fresno
055-091-43	SWAGE KINGS INC	20.00	\$ 360.00	Fresno
055-091-44	DUINKERKEN BRAD TRUSTEE	48.42	\$ 871.56	Fresno
055-091-45	BANK OF NEW YORK TR SHELLPOINT MRTG SRVCNG	8.88	\$ 159.84	Fresno
055-091-48S	COELHO JOHN A & VERONICA M	18.63	\$ 335.34	Fresno
055-091-49	ANDERSON CECIL KEITH & ROZLYN R	1.00	\$ 18.00	Fresno
055-091-50	COELHO JOHN A & VERONICA M TRS	18.55	\$ 333.90	Fresno
055-091-53	COELHO JOHN A & VERONICA M TRUSTEES	1.26	\$ 22.68	Fresno
055-091-54S	GARCIA MARY D TRUSTEE	37.91	\$ 682.38	Fresno
055-091-57	COELHO JOHN A & VERONICA M TRS	18.35	\$ 330.30	Fresno
055-091-58S	WILSON DANIEL W & TERRY J TRUSTEES	95.95	\$ 1,727.10	Fresno
055-091-59S	ZONNEVELD DAIRIES INC	260.90	\$ 4,696.20	Fresno
055-091-60S	CORREIA MELVIN & SHIRLEY TRUSTEES	4.22	\$ 75.96	Fresno

APN	Owner Name	Assessed Acres	Proposed Assessment	County
055-091-69	COELHO JOHN A & VERONICA M TRUSTEES	2.61	\$ 46.98	Fresno
055-091-70S	GARCIA MARY D TRUSTEE	52.14	\$ 938.52	Fresno
055-091-71	COELHO JOHN A & VERONICA M TRUSTEES	26.13	\$ 470.34	Fresno
055-091-72	COELHO JOHN A & VERONICA M TRUSTEES	15.96	\$ 287.28	Fresno
055-091-73	PHILLIPS MARTHA E	17.64	\$ 317.52	Fresno
055-101-02S	COELHO WEST COELHO WEST G COELHO	39.24	\$ 706.32	Fresno
055-101-03S	FIKE LANDY S TRS FIKE RODNEY & CAROL TRUSTEES ETAL	22.79	\$ 410.22	Fresno
055-101-06S	RITZ CECIL G & LILA LOVE ACOSTA TRS	11.51	\$ 207.18	Fresno
055-101-09S	THOMAS FRANK J & GERALDINE L	19.46	\$ 350.28	Fresno
055-101-10S	THOMAS FRANK J & GERALDINE L	10.00	\$ 180.00	Fresno
055-101-13S	THOMAS FRANK J & GERALDINE L	19.13	\$ 344.34	Fresno
055-101-14	STOCKTON CHERYL L	9.67	\$ 174.06	Fresno
055-101-15S	THOMAS FRANK J & GERALDINE L	8.22	\$ 147.96	Fresno
055-101-16	THOMAS FRANK J & GERALDINE L	10.64	\$ 191.52	Fresno
055-101-19S	CINCO FARMS LLC	29.34	\$ 528.12	Fresno
055-101-21	CINCO FARMS LLC	19.62	\$ 353.16	Fresno
055-101-22	CINCO FARMS LLC	19.62	\$ 353.16	Fresno
055-101-25S	CINCO FARMS LLC AGRIGLOBE	6.16	\$ 110.88	Fresno
055-101-27S	RAMIREZ DONATO O & MARIA	3.27	\$ 58.86	Fresno
055-101-28S	GONZALEZ RAMON V & CELINA	3.25	\$ 58.50	Fresno
055-101-29S	THOMAS BOBBY & ANNETTE	2.30	\$ 41.40	Fresno
055-101-30S	GOMEZ RUBEN VILLALPANDO IVONNE SUSANA BORRUEL	2.00	\$ 36.00	Fresno
055-101-31S	RODRIGUEZ NANCY VERA TRS	2.38	\$ 42.84	Fresno
055-101-33S	ROSE LAWRENCE J & LORI A	2.39	\$ 43.02	Fresno
055-101-34S	MACIAS JUAN MANUEL	7.17	\$ 129.06	Fresno
055-101-35S	KING KEVIN J & KATHY L TRS	1.38	\$ 24.84	Fresno
055-101-36S	SHELLEY THOMAS EDWARD & MELANIE ANN SHELLEY LEON TRUSTEE	12.58	\$ 226.44	Fresno
055-101-37S	DAROSA CARLOS & MARIA K	18.73	\$ 337.14	Fresno
055-101-38S	MENDES LEWIS & MARGARET M AVILA TRUSTEE	19.62	\$ 353.16	Fresno
055-110-03	AKT FARMS LLC TOOR SANTOKH S & ARPINDER K	18.45	\$ 332.10	Fresno
055-110-04	MELLO VICKI S J RAVEN	8.71	\$ 156.78	Fresno
055-110-08	MELLO VICKI S J RAVEN	40.00	\$ 720.00	Fresno
055-110-13S	FIKE LANDY S TRS FIKE RODNEY & CAROL TRUSTEES ETAL	46.13	\$ 830.34	Fresno
055-110-19S	DUINKERKEN BRADLEY H & STEPHANIE D DUINKERKEN HEATH B & MARIAN	9.44	\$ 169.92	Fresno
055-110-20	LOOGMAN PETER J JR TRUSTEE	20.00	\$ 360.00	Fresno
055-110-22S	BHULLAR SUKHJIT S & MANDEEP K	50.00	\$ 900.00	Fresno
055-110-24S	SHELLEY TOM E & MELANIE	2.00	\$ 36.00	Fresno
055-110-26	SHELLEY TOM & MELANIE SHELLEY LEON TRUSTEE	14.08	\$ 253.44	Fresno
055-110-27	SHELLEY TOM E & MELANIE A SHELLEY LEON H	23.48	\$ 422.64	Fresno
055-110-36S	SHELLEY THOMAS E & MELANIE ANN SHELLEY LEON TRUSTEE	80.00	\$ 1,440.00	Fresno
055-110-38S	AKT FARMS LLC TOOR SANTOKH S & ARPINDER K	207.20	\$ 3,729.60	Fresno
055-110-43S	MELLO VICKI S J RAVEN	34.52	\$ 621.36	Fresno
055-110-44S	BORGES ANTHONY SCOTT	4.55	\$ 81.90	Fresno

APN	Owner Name	Assessed Acres	Proposed Assessment	County
055-110-46S	BATTH GAGANDIP SINGH TRUSTEE BATTH KANWARJIT S & RANPINDER K TR	2.34	\$ 42.12	Fresno
055-110-47S	BATTH GAGANDIP SINGH TRUSTEE BATTH KANWARJIT S & RANPINDER K TR	57.52	\$ 1,035.36	Fresno
055-110-48S	GEE RUSSELL & CINDY	2.38	\$ 42.84	Fresno
055-110-49S	DUINKERKEN BRAD TRUSTEE	74.92	\$ 1,348.56	Fresno
055-110-50	LARSON LANCE JOHN LARSON LEONARD GENE	2.33	\$ 41.94	Fresno
055-110-51	FULLER HILL JR & DENISE	35.38	\$ 636.84	Fresno
055-110-52	DUINKERKEN BRADLEY H	2.50	\$ 45.00	Fresno
055-110-53	DUINKERKEN BRAD TRUSTEE DUINKERKEN BRAD & STEVIE D	77.50	\$ 1,395.00	Fresno
055-110-54	TOOR SANTOKH S & ARPINDER K TRUSTEES AST FARMS LLC	25.25	\$ 454.50	Fresno
055-110-55	TOOR SANTOKH S & ARPINDER K TRUSTEES AST FARMS LLC	20.00	\$ 360.00	Fresno
055-110-56	EVANS MICHAEL R & CAROL R TRS BY DEMAND	165.00	\$ 2,970.00	Fresno
055-110-57	SHELLEY LEON TRS SHELLEY TOM & MELANIE	2.31	\$ 41.58	Fresno
055-110-58	SHELLEY TOM & MELANIE SHELLEY LEON TRUSTEE	95.69	\$ 1,722.42	Fresno
055-110-59	TOOR SANTOKH S & ARPINDER K TRS AST FARMS LLC	45.99	\$ 827.82	Fresno
055-120-04S	RIVERDALE ASSEMBLY OF GOD INC	5.02	\$ 90.36	Fresno
055-120-10	COSTA MANUEL F & PAULINE A	0.27	\$ 4.86	Fresno
055-120-11	DAVIS JAMES E & DARLA R	0.28	\$ 5.04	Fresno
055-120-12	AVILA MARIA DEL CARMEN AVILA YAMILET	0.28	\$ 5.04	Fresno
055-120-15	CAMACHO EPIFANIO & ADELINA	0.53	\$ 9.54	Fresno
055-120-16	WRIGHT JOE AND JEAN	2.19	\$ 39.42	Fresno
055-120-21	IGLESIA BAUTISTA DE RIVERDALE	2.26	\$ 40.68	Fresno
055-120-22S	WEBER KYLE	0.11	\$ 1.98	Fresno
055-120-23S	IGLESIA BAUTISTA DE RIVERDALE	0.49	\$ 8.82	Fresno
055-120-26S	ENGLISH CONGREGATION OF JEHOVAHS WITNESSES RIVERDALE CA INC	2.00	\$ 36.00	Fresno
055-120-30	WEBER KYLE	1.02	\$ 18.36	Fresno
055-120-32S	WRIGHT BILLY J & ETHEL J	5.00	\$ 90.00	Fresno
055-120-33S	SAMANO JUAN	3.86	\$ 69.48	Fresno
055-120-34	STAMPS JEREMY B	0.27	\$ 4.86	Fresno
055-120-35S	RIVERDALE EAST INVESTORS LP	33.75	\$ 607.50	Fresno
055-120-36S	RIVERDALE EAST INVESTORS LP	2.50	\$ 45.00	Fresno
055-120-41S	RIVERDALE ASSEMBLY OF GOD INC	3.90	\$ 70.20	Fresno
055-131-01S	SHAIBI MUKHTAR M SAEED SAMIR ETAL	3.85	\$ 69.30	Fresno
055-131-03S	JONES NORMAN L & ROMONA	0.41	\$ 7.38	Fresno
055-131-05S	LEONI EILEEN Y TRUSTEE	0.16	\$ 2.88	Fresno
055-131-06S	ARREDONDO RAFAEL JR	0.25	\$ 4.50	Fresno
055-131-07S	ANDRADE JOSE & MARIA TERESA ESPINOZA	0.25	\$ 4.50	Fresno
055-131-08S	ANDERSEN TAKAMI	0.25	\$ 4.50	Fresno
055-131-09S	PADILLA ROSARIO F ARIAS & ALEJANDRA S	0.25	\$ 4.50	Fresno
055-131-10S	CHAPMAN ROBERT R & ITOE GIBO	0.25	\$ 4.50	Fresno
055-131-11S	SANCHEZ-GOMEZ DAVID MEZA SANDRA ALCAREZ	0.25	\$ 4.50	Fresno
055-132-01S	LUCERO ANTONIO	0.21	\$ 3.78	Fresno
055-132-02S	THOMAS BOB M & ANNETTE	0.19	\$ 3.42	Fresno
055-132-03S	HERNANDEZ AGUSTIN & ROMONA	0.19	\$ 3.42	Fresno

APN	Owner Name	Assessed Acres	Proposed Assessment	County
055-132-04S	LOPEZ ANTONIO & KELSEY DEANN BURTON	0.19	\$ 3.42	Fresno
055-132-05S	GONZALES RODOLFO & MARIA CARMEN DE	0.19	\$ 3.42	Fresno
055-132-06S	BONSANGUE GARY JOHN & MARIA GUADALUPE	0.19	\$ 3.42	Fresno
055-132-07S	MARTINEZ MARIA DEL ROSARIO	0.20	\$ 3.60	Fresno
055-132-08S	TAFOLLA JOSE R	0.37	\$ 6.66	Fresno
055-132-09S	INIGUEZ RICARDO JR	0.21	\$ 3.78	Fresno
055-132-10S	ALBIZU MARIA	0.18	\$ 3.24	Fresno
055-132-11S	SANCHEZ HUGO & CLAUDIA MACIAS	0.18	\$ 3.24	Fresno
055-132-12S	MACIAS RAMIRO A & SOCORRO	0.18	\$ 3.24	Fresno
055-132-13S	SANCHEZ HUGO & CLAUDIA C MACIAS	0.18	\$ 3.24	Fresno
055-132-14S	MEZA ISABEL NUNEZ NUNEZ FIDEL SANCHEZ	0.18	\$ 3.24	Fresno
055-132-15S	GARCIA DANIEL & OPHELIA	0.21	\$ 3.78	Fresno
055-132-16S	VARGAS SAUL	0.18	\$ 3.24	Fresno
055-132-17S	CEJA JUAN & MARIA GUADALUPE HERNANDEZ	0.18	\$ 3.24	Fresno
055-132-18S	PICENO MARYVEL	0.18	\$ 3.24	Fresno
055-132-19S	CANDELARIO ANTONIO & ROSA MARIA	0.21	\$ 3.78	Fresno
055-133-01S	GOMEZ MARIA MERCEDES	0.20	\$ 3.60	Fresno
055-133-02S	GONZALEZ FRANCISCO YANEZ YANEZ MARIA CRISTINA ESPITIA DE	0.18	\$ 3.24	Fresno
055-133-03S	MASSIMO TERESA	0.18	\$ 3.24	Fresno
055-133-04S	DUNLAP DANIEL R	0.18	\$ 3.24	Fresno
055-133-05S	ADAMS VERNIS E JR & MARY	0.18	\$ 3.24	Fresno
055-133-06S	ALBIZU ARACELI G & JOHN G	0.18	\$ 3.24	Fresno
055-133-07S	SILVESTRE JOSE G	0.18	\$ 3.24	Fresno
055-133-08S	VASQUEZ MANUEL B	0.18	\$ 3.24	Fresno
055-133-09S	CAMACHO TERESA CAMACHO TERESA	0.18	\$ 3.24	Fresno
055-133-10S	GONZALEZ RICARDO MARIN VERONICA	0.20	\$ 3.60	Fresno
055-140-01S	ZONNEVELD DAIRY INC	55.99	\$ 1,007.82	Fresno
055-140-08	HERNANDEZ ZEFERINO G & ALVARA C	19.70	\$ 354.60	Fresno
055-140-09	SUTPHIN STEVEN M & JOANNE L	9.70	\$ 174.60	Fresno
055-140-10	ZONNEVELD DAIRIES INC	15.75	\$ 283.50	Fresno
055-140-11S	ZONNEVELD DAIRIES INC	19.55	\$ 351.90	Fresno
055-140-14S	ZONNEVELD DAIRIES INC	2.00	\$ 36.00	Fresno
055-140-15S	ZONNEVELD DAIRIES INC	52.33	\$ 941.94	Fresno
055-140-18S	ZONNEVELD DAIRIES INC	54.75	\$ 985.50	Fresno
055-140-19S	MEDEIROS G MANUEL & ELIZABETH TRS	38.20	\$ 687.60	Fresno
055-140-20	ZONNEVELD DAIRIES INC	1.29	\$ 23.22	Fresno
055-140-21	ZONNEVELD DAIRIES INC	1.57	\$ 28.26	Fresno
055-150-01S	ZONNEVELD DAIRIES INC	65.13	\$ 1,172.34	Fresno
055-150-13S	SASIN WESLEY EDWARD & ALICE TRUSTEES BERTRAM LELAND C & LINDA C	19.66	\$ 353.88	Fresno
055-150-14S	ZONNEVELD DAIRIES INC	18.84	\$ 339.12	Fresno
055-150-15	ZONNEVELD DAIRIES INC	3.16	\$ 56.88	Fresno
055-150-16S	ROCHA VAZ JOEY & CINDY	1.39	\$ 25.02	Fresno
055-150-17S	ZONNEVELD DAIRIES INC	36.81	\$ 662.58	Fresno

APN	Owner Name	Assessed Acres	Proposed Assessment	County
055-150-18	PERRY LEON D & DONNA S	1.38	\$ 24.84	Fresno
055-150-20	PERRY RICHARD M & ANNEMARIE M	1.17	\$ 21.06	Fresno
055-150-21	PERRY LEON D & DONNA S	40.68	\$ 732.24	Fresno
055-150-22S	ZONNEVELD DAIRIES INC	140.89	\$ 2,536.02	Fresno
055-161-02S	SALAZAR JANET	0.25	\$ 4.50	Fresno
055-161-03S	ALONSO JUAN ANTONIO TORRES ZUNIGA ELIZABETH	0.25	\$ 4.50	Fresno
055-161-04S	SWANEGAN TAMMY SWANEGAN RADIANCE ETAL	0.25	\$ 4.50	Fresno
055-161-05S	DUARTE SANDRA	0.27	\$ 4.86	Fresno
055-161-06S	ZEPEDA ALBERTO	0.19	\$ 3.42	Fresno
055-161-07S	DUARTE JOSE LUIS & HORTENCIA	0.19	\$ 3.42	Fresno
055-161-08S	ALVES ARMINDA & FERNANDO TRS	0.19	\$ 3.42	Fresno
055-161-09S	GONZALEZ MARIA DAVILA JOSE DE JESUS	0.19	\$ 3.42	Fresno
055-161-10S	MENDOZA AURELIO TRS	0.19	\$ 3.42	Fresno
055-161-11S	GOMEZ JORGE A	0.19	\$ 3.42	Fresno
055-161-12S	DHALIWAL GURBINDER S & KULWANT	0.20	\$ 3.60	Fresno
055-161-13S	MINUTTI OSCAR JR	0.20	\$ 3.60	Fresno
055-161-14S	SANDOVAL-VENEGAS RAMON SANDOVAL JESSICA ELIZABETH	0.19	\$ 3.42	Fresno
055-161-15S	HEMINGWAY HAROLD AND KEEBLE	0.19	\$ 3.42	Fresno
055-161-16S	NOVELA JOSE A	0.19	\$ 3.42	Fresno
055-161-17S	ARIAS JOSE ARNULFO	0.19	\$ 3.42	Fresno
055-161-18S	MOUNTAIN EAGLE INCORPORATED	0.19	\$ 3.42	Fresno
055-161-19S	SAMANO RAMON & AURELIA SAMANO JUAN	0.19	\$ 3.42	Fresno
055-161-20S	FRESNO 2007 COMMUNITY PARTNERS L P MBS PROP MNGT INC	2.51	\$ 45.18	Fresno
055-161-21S	LINDA VISTA FARMS VI	3.55	\$ 63.90	Fresno
055-162-01S	MOUNTAIN EAGLE INCORPORATED	0.18	\$ 3.24	Fresno
055-162-02S	GOMEZ JAVIER	0.18	\$ 3.24	Fresno
055-162-03S	PALACIOS JUAN JOSE & ANA MARIE	0.18	\$ 3.24	Fresno
055-162-04S	FLORES JOEL R & MARGARITA G	0.18	\$ 3.24	Fresno
055-162-05S	CARRILLO RAMON GOMEZ CARRILLO MARIA GOMEZ	0.20	\$ 3.60	Fresno
055-162-06S	FOSETT MARTHA H AVILA SHELLIE WANICE	0.18	\$ 3.24	Fresno
055-162-07S	MADUENA LUIS & REYNA TRS	0.18	\$ 3.24	Fresno
055-162-08S	ARIAS JUAN MANUEL & CHRISTINA MADRANO	0.18	\$ 3.24	Fresno
055-162-09S	MUNGUIA JOSE M & GUADALUPE C LIFE EST	0.18	\$ 3.24	Fresno
055-162-10S	FLORES MANUEL R & FRANCES C	0.20	\$ 3.60	Fresno
055-163-01S	OLAIS DAVID & SANDRA LEE	0.18	\$ 3.24	Fresno
055-163-02S	BENITEZ JOSE	0.18	\$ 3.24	Fresno
055-163-03S	ROCHA GEORGE M & VICKY L	0.18	\$ 3.24	Fresno
055-163-04S	HEREDIA OSCAR ADRIAN LOPEZ	0.18	\$ 3.24	Fresno
055-163-05S	TORRES PAMELA	0.18	\$ 3.24	Fresno
055-163-06S	CEBALLOS JUAN F & ROSA RIVAS	0.18	\$ 3.24	Fresno
055-163-07S	GONZALEZ ANTONIO	0.18	\$ 3.24	Fresno
055-163-08S	MUNGUIA MARTIN	0.18	\$ 3.24	Fresno
055-163-09S	GUILLEN LUIS BRAVO	0.18	\$ 3.24	Fresno

APN	Owner Name	Assessed Acres	Proposed Assessment	County
055-163-10S	KNORR LARRY DEAN	0.18	\$ 3.24	Fresno
055-171-01S	ESPITIA RAFAEL CONRIQUEZ GARCIA CYNTHIA	0.14	\$ 2.52	Fresno
055-171-02S	PEREIRA DAVID	0.14	\$ 2.52	Fresno
055-171-03S	RAMIREZ JOSE LUIS RAMIREZ-AYALA ROBERTO	0.14	\$ 2.52	Fresno
055-171-04S	BROWN MARK K & CAROL A	0.14	\$ 2.52	Fresno
055-171-05S	JOBE ROY L	0.14	\$ 2.52	Fresno
055-171-06S	ESPINOSA CHARLES & ERSILIA	0.14	\$ 2.52	Fresno
055-171-07S	SANCHEZ SAUL VARGAS	0.14	\$ 2.52	Fresno
055-171-08S	JACOBSEN RICHARD N TRUSTEE	0.13	\$ 2.34	Fresno
055-171-09S	GUTIERREZ JUAN CORTEZ & MARIA	0.22	\$ 3.96	Fresno
055-171-10S	SPAFFORD CHARLES & ROSE	0.14	\$ 2.52	Fresno
055-171-11S	MALAGON MARIA ELENA	0.14	\$ 2.52	Fresno
055-171-12S	MATOS AMARO MANUEL & FATIMA	0.14	\$ 2.52	Fresno
055-171-13S	VENEGAS JOSE BENITO & MARGARITA	0.15	\$ 2.70	Fresno
055-171-14S	CV HOUSING LLC CENCAL PROP MNGT	0.17	\$ 3.06	Fresno
055-171-15S	CARRASCO SONIA R	0.15	\$ 2.70	Fresno
055-171-16S	JONES JAMES ALLEN LIFE ESTATE K WIENS	0.15	\$ 2.70	Fresno
055-171-17S	BETTENCOURT TONY & DONNA CHRISTINE	0.15	\$ 2.70	Fresno
055-171-18S	ALUMERIALIA	0.16	\$ 2.88	Fresno
055-172-01S	RUIZ RAFAEL OLIDE VAZQUEZ TERESA GOMEZ	0.14	\$ 2.52	Fresno
055-172-02S	BROWN KIM MARIE	0.14	\$ 2.52	Fresno
055-172-03S	TEIXEIRA MARIO M & ANALIA J	0.14	\$ 2.52	Fresno
055-172-04S	JOHNNYS TIRE & AUTO REPAIR INC	0.14	\$ 2.52	Fresno
055-172-05S	JACOBSEN RICHARD N TRUSTEE	0.14	\$ 2.52	Fresno
055-172-06S	GUTIERREZ JUAN & MARIA J	0.14	\$ 2.52	Fresno
055-172-07S	GONZALEZ-NAVARRO SAMUEL GONZALEZ-GONZALEZ GUILLERMINA	0.14	\$ 2.52	Fresno
055-172-08S	MORENO SALVADOR & ANTONIA	0.14	\$ 2.52	Fresno
055-172-09S	GUTIERREZ JESUS TAFOLLA & CELIA	0.14	\$ 2.52	Fresno
055-172-10S	REYNOZO JOHN G & CAROL D	0.14	\$ 2.52	Fresno
055-172-11S	SOUSA JOSE E & MARIA G R/F/T 10-15-15	0.14	\$ 2.52	Fresno
055-172-12S	DAVIS JAMES WESLEY TRUSTEE	0.14	\$ 2.52	Fresno
055-173-01S	JIMENEZ RUBEN VEGA & MARIA A	0.14	\$ 2.52	Fresno
055-173-02S	SAMANO JUAN & LILIANA	0.14	\$ 2.52	Fresno
055-173-03S	ESCALERA GABRIEL ANTHONY ESCALERA VICTORIA	0.14	\$ 2.52	Fresno
055-173-04S	GARCIA MARTIN & MARIA	0.14	\$ 2.52	Fresno
055-173-05S	GOMEZ MANUEL & ELVIRA	0.14	\$ 2.52	Fresno
055-173-06S	RODRIGUEZ ANTONIO ANAYA ALVAREZ ROSA LOPEZ	0.14	\$ 2.52	Fresno
055-173-07S	CISNEROS ALEJANDRO RUIZ MARIA LUISA	0.14	\$ 2.52	Fresno
055-173-08S	AMAYA RAUL B	0.14	\$ 2.52	Fresno
055-173-09S	CORREIA LISA MARIE	0.14	\$ 2.52	Fresno
055-173-10S	OCKEY SALLIE JO CLOSE ROBERT L & MARGARET A	0.14	\$ 2.52	Fresno
055-173-11S	LAWRENCE CHRISTINE & EDWARD	0.14	\$ 2.52	Fresno
055-173-12S	GLICK DIXIE LEE	0.14	\$ 2.52	Fresno

APN	Owner Name	Assessed Acres	Proposed Assessment	County
055-174-01S	MINTER STACEY L & ALISA RENE	0.14	\$ 2.52	Fresno
055-174-02S	GLICK STACIE Y	0.14	\$ 2.52	Fresno
055-174-03S	ARCIGA RAUL & BARBARITA	0.14	\$ 2.52	Fresno
055-174-04S	GONZALEZ GREGORIO V & FLORENTINA	0.17	\$ 3.06	Fresno
055-174-05S	HERRERA-GARCIA MARIA DEL CARMEN	0.17	\$ 3.06	Fresno
055-174-06S	MINTER STACEY LEON & ALISA RENEE	0.14	\$ 2.52	Fresno
055-174-07S	GONZALEZ MIGUEL A & VERENICE	0.14	\$ 2.52	Fresno
055-174-08S	TAYOFA LAURA	0.15	\$ 2.70	Fresno
055-180-02	SHELLEY TOM & MELANIE SHELLEY LEON TRUSTEE	30.00	\$ 540.00	Fresno
055-180-03S	CINCO FARMS LLC	30.00	\$ 540.00	Fresno
055-180-04S	CINCO FARMS LLC	10.09	\$ 181.62	Fresno
055-180-07S	CORRAL EVERARDO JACOBO JACOBO MELANIA PINA DE	23.31	\$ 419.58	Fresno
055-180-09	EVANS MICHAEL R & CAROL R TRUSTEES	20.00	\$ 360.00	Fresno
055-180-10S	ELM STREET PROPERTY GROUP LLC	30.00	\$ 540.00	Fresno
055-180-11	MATTOS ROBERT EUGENE & TAMARA MARIE	2.00	\$ 36.00	Fresno
055-180-12	BADIALI MARION L BADIALI BRANDY LEJON	8.00	\$ 144.00	Fresno
055-180-13	MORGAN FOREST D JR & PATRICIA C	2.79	\$ 50.22	Fresno
055-180-15	CORRAL EVERARDO JACOBO JACOBO MELANIA PINA DE	4.43	\$ 79.74	Fresno
055-180-19S	ROSA MARK & DANIELLE	40.00	\$ 720.00	Fresno
055-180-20	JACOBO GREGORIO	1.00	\$ 18.00	Fresno
055-180-21S	ROMERO RUFINO H & JANET B	0.81	\$ 14.58	Fresno
055-180-24S	CINCO FARMS LLC	9.42	\$ 169.56	Fresno
055-180-34S	RICE WAYNE L & SHIRLEY A TRUSTEES	1.00	\$ 18.00	Fresno
055-180-35S	MACIAS ADRIAN	1.00	\$ 18.00	Fresno
055-180-37	THOMAS ANTONY F & NANCY M	18.88	\$ 339.84	Fresno
055-180-38	SPENCE GARY W	1.11	\$ 19.98	Fresno
055-180-39	KLOSTER RICHARD & DOLORES	1.11	\$ 19.98	Fresno
055-180-42S	DEWEY CHARLES ALAN	12.91	\$ 232.38	Fresno
055-180-43	PIMENTEL MICHAEL F & JULIE A	5.47	\$ 98.46	Fresno
055-180-44	SMITH GEORGIA E	0.30	\$ 5.40	Fresno
055-180-46S	CARREIRO ROBERT J & MACRINA L	16.44	\$ 295.92	Fresno
055-180-47S	CARVALHO TONY DIOGO & THERESA ANN	1.38	\$ 24.84	Fresno
055-180-57S	DIAZ OSCAR	1.00	\$ 18.00	Fresno
055-180-58S	MATTOS MICHAEL P & NANETTE R	1.00	\$ 18.00	Fresno
055-180-59S	MATTOS MICHAEL P & NANETTE R	7.20	\$ 129.60	Fresno
055-191-01S	ZARAGOZA VERONICA DOMINGUEZ SERNA RICARDO	0.15	\$ 2.70	Fresno
055-191-02S	RIVERA YOVANI ROA	0.14	\$ 2.52	Fresno
055-191-03S	DAVIS JAMES WESLEY TRUSTEE	0.14	\$ 2.52	Fresno
055-191-04S	GONZALEZ EDUARDO	0.14	\$ 2.52	Fresno
055-191-05S	GONZALEZ JOSE MARTIN GONZALEZ	0.14	\$ 2.52	Fresno
055-191-06S	VILLALOBOS MARCELA M	0.14	\$ 2.52	Fresno
055-191-07S	GOOLER RONALD J & LINDA	0.14	\$ 2.52	Fresno
055-191-08S	MONTEJANO MARIA	0.14	\$ 2.52	Fresno

APN	Owner Name	Assessed Acres	Proposed Assessment	County
055-191-09S	MUNGUIA RAUL & MARIA DE JESUS	0.14	\$ 2.52	Fresno
055-192-01S	ARIAS ISIDRO JOAQUIN	0.17	\$ 3.06	Fresno
055-192-02S	ROJAS JUAN JOSE	0.14	\$ 2.52	Fresno
055-192-03S	REYES PEDRO JR	0.14	\$ 2.52	Fresno
055-192-04S	GONG DOUGLAS R & CARMEN L MARTINEZ	0.14	\$ 2.52	Fresno
055-192-05S	PEREZ ALFREDO & RAQUEL MENDOZA	0.14	\$ 2.52	Fresno
055-192-06S	CASTRO JOSE L JR & MARITZA	0.14	\$ 2.52	Fresno
055-192-07S	CERVANTES JUAN	0.17	\$ 3.06	Fresno
055-192-08S	CLOSE BRYAN A & HEATHER	0.17	\$ 3.06	Fresno
055-192-09S	HUDDLESTON JERRY GILBERT CLYDE E JR	0.14	\$ 2.52	Fresno
055-192-10S	TIPTON DELBERT	0.14	\$ 2.52	Fresno
055-192-11S	DE LA CRUZ GENEVIEVE V DE LA CRUZ JUAN	0.14	\$ 2.52	Fresno
055-192-12S	SAYLOR JERRY M & GAIL A TRUSTEES	0.14	\$ 2.52	Fresno
055-192-13S	SAYLOR JERRY M & GAIL A TRUSTEES	0.14	\$ 2.52	Fresno
055-192-14S	SAYLOR JERRY M & GAIL A TRUSTEES	0.17	\$ 3.06	Fresno
055-193-01S	DAVIS JAMES WESLEY TRUSTEE	0.14	\$ 2.52	Fresno
055-193-02S	ACOSTA FELIZARDO GAXIOLA & LUZ GAXIOLA	0.14	\$ 2.52	Fresno
055-193-03S	AYALA NALLELY LOPEZ TAPIA CARLOS LOPEZ	0.14	\$ 2.52	Fresno
055-193-04S	HEREDIA BENJAMIN LOPEZ	0.14	\$ 2.52	Fresno
055-193-05S	VALDEZ ALVARO RODRIGUEZ	0.14	\$ 2.52	Fresno
055-193-06S	DE LA ROSA RAYMUNDO & MONICA ANN IBARRA	0.14	\$ 2.52	Fresno
055-193-07S	RIOS ESMERALDA VERA TORRES JUDITH RIOS	0.14	\$ 2.52	Fresno
055-193-08S	DUTRA DACIA M BRASIL DUTRA GARY BRASIL ETAL	0.14	\$ 2.52	Fresno
055-193-09S	COLOMA LEONARDO LIBRADO	0.14	\$ 2.52	Fresno
055-193-10S	BORQUEZ MICHAEL & CHERIE	0.14	\$ 2.52	Fresno
055-193-11S	DAVIS JAMES WESLEY TRUSTEE	0.14	\$ 2.52	Fresno
055-193-12S	GONZALEZ MARIA DE JESUS SALDIVAR	0.14	\$ 2.52	Fresno
055-194-01S	CEJA JUAN CARLOS & MARIA G HERNANDEZ	0.14	\$ 2.52	Fresno
055-194-02S	VARGAS JOSE LUIS & MIA CASTRO	0.14	\$ 2.52	Fresno
055-194-03S	VARGAS MANUELA	0.14	\$ 2.52	Fresno
055-194-04S	GUILLEN JOSE M	0.14	\$ 2.52	Fresno
055-194-05S	CENTRAL VALLEY CAPITAL I LLC	0.14	\$ 2.52	Fresno
055-194-06S	AYALA ALEJANDRO SOLORIO DOMINGUEZ YULIANA JUAREZ	0.14	\$ 2.52	Fresno
055-194-07S	SANTIESTEBAN JOSE & LUZ A LOPEZ	0.14	\$ 2.52	Fresno
055-194-08S	RODRIGUEZ HERIBERTO & OTILIA	0.14	\$ 2.52	Fresno
055-194-09S	RODRIGUEZ LARRY & MARIBEL	0.14	\$ 2.52	Fresno
055-194-10S	MADRID JUAN P BORJAS RUBALCAVA VIRIDIANA	0.14	\$ 2.52	Fresno
055-194-11S	CLOSE ROBERT LEON & MARGARET ANN	0.14	\$ 2.52	Fresno
055-194-12S	INIGUEZ EFRAIN & ISABEL	0.14	\$ 2.52	Fresno
055-200-06S	WHITNEY OAKS DAIRY	4.84	\$ 87.12	Fresno
055-200-07S	RIVERDALE EAST INVESTORS LP	12.30	\$ 221.40	Fresno
055-210-04	ROSA MARK A	38.88	\$ 699.84	Fresno
055-210-08S	ROSA FARMS LP	58.64	\$ 1,055.52	Fresno

APN	Owner Name	Assessed Acres	Proposed Assessment	County
055-210-11	ROSA FARMS LP	0.50	\$ 9.00	Fresno
055-210-13	ROSA MARK A	36.60	\$ 658.80	Fresno
055-210-14	ROSA MARK A	2.20	\$ 39.60	Fresno
055-210-17S	ROSA FARMS LP	174.07	\$ 3,133.26	Fresno
055-220-01	FULLER HILL B JR	1.25	\$ 22.50	Fresno
055-220-02S	GOSHGARIAN GEORGE G & LENORA M TRS GOSHGARIAN RONALD Z & FRA	36.11	\$ 649.98	Fresno
055-220-07S	SLO DIEGO LLC EFIRD JACK R & SANDRA L	40.06	\$ 721.08	Fresno
055-220-10S	SIMAS LAWRENCE LOUIE JR & AMBER DAWN	0.59	\$ 10.62	Fresno
055-220-11	EFIRD RUSSEL & KATHLEEN TRUSTEES	12.80	\$ 230.40	Fresno
055-220-26S	ZONNEVELD DAIRIES INC	13.09	\$ 235.62	Fresno
055-220-34S	ZONNEVELD DAIRIES INC	148.78	\$ 2,678.04	Fresno
055-220-42	AYALA EFREN & CARMEN	1.23	\$ 22.14	Fresno
055-220-43S	CRUZ ALFONSO	6.92	\$ 124.56	Fresno
055-220-45S	ZONNEVELD DAIRIES INC	8.90	\$ 160.20	Fresno
055-220-46S	ZONNEVELD DAIRIES INC	19.88	\$ 357.84	Fresno
055-220-48S	PRESTON LARRY & CHRISTINE	1.39	\$ 25.02	Fresno
055-220-50S	EFIRD RUSSEL & KATHLEEN TRUSTEES	52.53	\$ 945.54	Fresno
055-220-51	BOHANNAN DENA DIANNA SNELL GRACE NADEAN	3.16	\$ 56.88	Fresno
055-220-53S	GARCIA MARY D TRUSTEE	154.23	\$ 2,776.14	Fresno
055-220-57S	GOULART FARMS	155.15	\$ 2,792.70	Fresno
055-220-58S	ZONNEVELD DAIRIES INC	39.08	\$ 703.44	Fresno
055-220-59S	EFIRD RUSSEL & KATHLEEN TRUSTEES	63.49	\$ 1,142.82	Fresno
055-220-63S	SLO DIEGO LLC EFIRD JACK R & SANDRA L	379.31	\$ 6,827.58	Fresno
055-230-02	RIVERDALE EAST INVESTORS LP	63.00	\$ 1,134.00	Fresno
055-230-03S	LOOGMAN PETER J JR TRUSTEE	33.13	\$ 596.34	Fresno
055-230-04S	HUNT LESLIE R & STEPHEN G	5.00	\$ 90.00	Fresno
055-230-05	DAVIS GENE WESLEY & GRACE KATHERINE TRS	27.26	\$ 490.68	Fresno
055-230-06	RIVERDALE EAST INVESTORS LP	48.90	\$ 880.20	Fresno
055-230-11S	RIVERDALE EAST INVESTORS LP	39.92	\$ 718.56	Fresno
055-230-12S	COELHO WEST COELHO WEST G COELHO	20.00	\$ 360.00	Fresno
055-230-14S	SMITH LINDA M MACHADO GERALDINE M ETAL	20.00	\$ 360.00	Fresno
055-230-15S	SMITH LINDA M MACHADO GERALDINE M ETAL	50.00	\$ 900.00	Fresno
055-230-16	HARMON WESLEY MICHAEL	10.00	\$ 180.00	Fresno
055-230-18	COELHO WEST COELHO WEST G COELHO	20.00	\$ 360.00	Fresno
055-230-20	COELHO WEST COELHO WEST G COELHO	68.00	\$ 1,224.00	Fresno
055-230-22	COELHO WEST COELHO WEST G COELHO	78.00	\$ 1,404.00	Fresno
055-230-23	ROMO JORGE L	2.00	\$ 36.00	Fresno
055-230-25S	GILL LAKHBIR S & MANJIT K	40.00	\$ 720.00	Fresno
055-230-26S	SMITH LINDA M MACHADO GERALDINE M ETAL	30.00	\$ 540.00	Fresno
055-230-27	SMITH LINDA M MACHADO GERALDINE M ETAL	20.00	\$ 360.00	Fresno
055-230-28	EXCELSIOR HOLDINGS LLC	30.00	\$ 540.00	Fresno
055-230-29	COELHO WEST COELHO WEST G COELHO	58.20	\$ 1,047.60	Fresno
055-230-30	COELHO WEST COELHO WEST G COELHO	11.72	\$ 210.96	Fresno

APN	Owner Name	Assessed Acres	Proposed Assessment	County
055-230-31S	OCHOA JOSE	1.80	\$ 32.40	Fresno
055-230-32S	FRESNO FARMING LLC FOSTER POULTRY FARMS	38.20	\$ 687.60	Fresno
055-230-35	POTTER REID E TRUSTEE	40.00	\$ 720.00	Fresno
055-230-36S	COELHO WEST	58.89	\$ 1,060.02	Fresno
055-230-39S	RIVERDALE EAST INVESTORS LP	1.63	\$ 29.34	Fresno
055-230-40S	LOOGMAN PETER J JR TRUSTEE	1.79	\$ 32.22	Fresno
055-230-41S	SMITH MICHAEL LEE & LINDA MARIE	80.00	\$ 1,440.00	Fresno
055-230-42	DAVIS MARY M LIFE ESTATE	4.63	\$ 83.34	Fresno
055-230-43	RIVERDALE EAST INVESTORS LP	198.37	\$ 3,570.66	Fresno
055-240-02S	HERRERA JOSE F HERRERA JOSE F	8.49	\$ 152.82	Fresno
055-240-04S	NUNEZ GLORIA & SERGIO	20.00	\$ 360.00	Fresno
055-240-05	VIERRA DAVID L & MARILYN K TRUSTEES	19.10	\$ 343.80	Fresno
055-240-10S	MELGOZA RAY & ORTE	20.00	\$ 360.00	Fresno
055-240-19	J&T LAND INVESTMENTS LLC	4.82	\$ 86.76	Fresno
055-240-35S	T & M LAND INVESTMENTS LLC	1.95	\$ 35.10	Fresno
055-240-36S	T & M LAND INVESTMENTS LLC	9.61	\$ 172.98	Fresno
055-240-37S	DAVIS JAMES E	2.30	\$ 41.40	Fresno
055-240-41S	JONES MC IVAN TRUSTEE MWT INVESTMENTS LLC ETAL	7.43	\$ 133.74	Fresno
055-240-42S	JONES MC IVAN TRUSTEE MWT INVESTMENTS LLC ETAL	6.01	\$ 108.18	Fresno
055-240-44	PADILLA YOLANDA SANCHEZ SANCHEZ JOSE DANIEL PADILLA	6.21	\$ 111.78	Fresno
055-240-47S	MARTINEZ JESUS ROMO JR/JUANA MARIA ROMO MARTINEZ LUIS ROMA	23.91	\$ 430.38	Fresno
055-240-51	RIBEIRO PAUL S & MELANIE M TRS	0.70	\$ 12.60	Fresno
055-240-54	J&T LAND INVESTMENTS LLC	1.78	\$ 32.04	Fresno
055-240-61	B&R RA LLC	1.25	\$ 22.50	Fresno
055-240-62	RIBEIRO PAUL S & MELANIE M TRS BROCK KYLE	8.53	\$ 153.54	Fresno
055-240-63S	RIBEIRO PAUL S & MELANIE M TRS	48.16	\$ 866.88	Fresno
055-240-64S	HOLLAND DENISE V HOLLAND DENISE V	2.50	\$ 45.00	Fresno
055-240-65	ITURRALDE DOMINGO & ISOBEL	16.55	\$ 297.90	Fresno
055-240-66S	ROSALAS FELIPE RAMIREZ PEDRO GARCIA	2.48	\$ 44.64	Fresno
055-240-67S	B&R RA LLC	7.47	\$ 134.46	Fresno
055-240-69	ERROTABERE BEAU JEAN & MALLARY RENE	19.43	\$ 349.74	Fresno
055-240-70S	VERDIA MIGUEL ANDRADE SANCHEZ ROSALVA	5.77	\$ 103.86	Fresno
055-240-71S	JD INVESTMENTS	13.78	\$ 248.04	Fresno
055-250-04	SLENDERS ANDREW JOHN JR & ARLETE M TRS	19.16	\$ 344.88	Fresno
055-250-07	GRAVANCE STANLEY E & DEBBIE	10.00	\$ 180.00	Fresno
055-250-09	MACHADO MADELINE A LIFE ESTATE T MACHADO	2.99	\$ 53.82	Fresno
055-250-10S	MENDOZA MIGUEL M MARMOLEJO LETICIA	20.00	\$ 360.00	Fresno
055-250-11S	MENDOZA ELIAS M & MARGARITA	40.00	\$ 720.00	Fresno
055-250-12	CABRERA VICTORIA SANCHEZ	10.92	\$ 196.56	Fresno
055-250-14S	MEDEIROS MELVIN & KELLEY R	36.96	\$ 665.28	Fresno
055-250-17S	MEDEIROS MELVIN & KELLEY R	11.74	\$ 211.32	Fresno
055-250-25	VIERRA DAVID L & MARILYN K TRUSTEES	100.00	\$ 1,800.00	Fresno
055-250-29S	MEDEIROS MELVIN & KELLEY R	3.11	\$ 55.98	Fresno

APN	Owner Name	Assessed Acres	Proposed Assessment	County
055-250-30	VEGA JOSE C RAMIREZ & SUSANA RAMIREZ	2.27	\$ 40.86	Fresno
055-250-31S	EFIRD RUSSEL & KATHLEEN TRUSTEES	50.16	\$ 902.88	Fresno
055-250-35S	DIAS DORIS E TRUSTEE	13.74	\$ 247.32	Fresno
055-260-01S	SANDRIDGE PARTNERS LP	86.65	\$ 1,559.70	Fresno
055-260-02	HIDDEN HILLS NUT COMPANY LP	94.90	\$ 1,708.20	Fresno
055-260-04S	ORMONDE ANDREW J & BALBINA	98.50	\$ 1,773.00	Fresno
055-260-11S	DAVIS WARREN LESLIE & BERNADETTE TRS	39.05	\$ 702.90	Fresno
055-260-17S	COELHO EDWARD M & SUSAN A	40.00	\$ 720.00	Fresno
055-260-25S	DAVIS WARREN LESLIE & BERNADETTE M TRS	104.59	\$ 1,882.62	Fresno
055-260-27S	SMITH LINDA M MACHADO GERALDINE M ETAL	218.00	\$ 3,924.00	Fresno
055-260-28S	BOUNYAVONG BETTY BOUNYAVONG OLIVIA	3.10	\$ 55.80	Fresno
055-260-30S	FONTES LARRY S & ANGIE FONTES LARRY S	2.20	\$ 39.60	Fresno
055-260-32S	COELHO EDWARD M & SUSAN A	37.46	\$ 674.28	Fresno
055-260-35S	COELHO EDWARD M & SUSAN A	2.34	\$ 42.12	Fresno
055-260-36S	COELHO EDWARD M & SUSAN A	35.57	\$ 640.26	Fresno
055-260-38S	MT WHITNEY DAIRY	1.70	\$ 30.60	Fresno
055-260-39S	DAVIS WARREN LESLIE & BERNADETTE M TRS	2.50	\$ 45.00	Fresno
055-260-40S	DAVIS WARREN LESLIE & BERNADETTE M TRS	7.50	\$ 135.00	Fresno
055-260-42S	COELHO EDWARD M & SUSAN A	49.03	\$ 882.54	Fresno
055-260-43S	MT WHITNEY DAIRY	251.22	\$ 4,521.96	Fresno
055-260-45S	LABANDEIRA CONRAD C TRUSTEE DIAS MANUEL TRUSTEE	29.70	\$ 534.60	Fresno
055-260-48S	HARMON WESLEY D TRUSTEE	1.38	\$ 24.84	Fresno
055-260-49S	MARTINS JOSE CARLOS & MARIA FATIMA	52.72	\$ 948.96	Fresno
055-260-50S	FONTES JIM D FONTES TONY A ETAL	39.09	\$ 703.62	Fresno
055-260-51S	FONTES JIM D FONTES TONY A ETAL	32.81	\$ 590.58	Fresno
055-270-02S	CAMPOS LAND COMPANY CAMPOS ANTONIO FAMILY LTD PTNRSHIP	11.54	\$ 207.72	Fresno
055-270-03S	MEDEIROS G MANUEL & ELIZABETH TRS	40.00	\$ 720.00	Fresno
055-270-16S	CAMPOS LAND COMPANY CAMPOS ANTONIO FAMILY LTD PTNRSHIP	48.09	\$ 865.62	Fresno
055-270-19S	COELHO EDWARD M & SUSAN A	44.76	\$ 805.68	Fresno
055-270-22S	FERNANDEZ LOURDES	1.00	\$ 18.00	Fresno
055-270-24S	WOODS RANDY & PATRICIA TRUSTEES	40.10	\$ 721.80	Fresno
055-270-34S	VARGAS JORGE & MARGARITA	3.53	\$ 63.54	Fresno
055-270-37S	FERNANDEZ LOURDES	9.00	\$ 162.00	Fresno
055-270-39S	WOODS RANDY & PATRICIA TRUSTEES	67.00	\$ 1,206.00	Fresno
055-270-40S	WOODS RANDY & PATRICIA TRUSTEES	63.00	\$ 1,134.00	Fresno
055-270-42S	CAMPOS LAND COMPANY CAMPOS ANTONIO FAMILY LTD PTNRSHIP	123.00	\$ 2,214.00	Fresno
055-270-43S	CAMPOS LAND COMPANY CAMPOS ANTONIO FAMILY LTD PTNRSHIP	105.51	\$ 1,899.18	Fresno
055-270-44S	SLENDERS ANDREW JOHN JR & ARLETE M TRS SLENDERS AUSTIN J	27.74	\$ 499.32	Fresno
055-280-01S	STEPANIAN HARVEY H & MARIAN R TRS	1.40	\$ 25.20	Fresno
055-280-04S	HAP FARMS LLC	55.06	\$ 991.08	Fresno
055-280-05S	STEPANIAN JEFFREY TRUSTEE	254.80	\$ 4,586.40	Fresno
055-290-03S	BEZERA MARY M TRUSTEE ANDRADE MARY BERNADETTE TRUSTEE	53.84	\$ 969.12	Fresno
055-290-04S	BOHNSACK PHILIP J & JUDITH R	29.61	\$ 532.98	Fresno

APN	Owner Name	Assessed Acres	Proposed Assessment	County
055-290-05S	BEZERA MARY M TRUSTEE ANDRADE MARY BERNADETTE TRUSTEE	15.59	\$ 280.62	Fresno
055-290-06	MELLO DARREN E & MICHELLE M	9.04	\$ 162.72	Fresno
055-290-07	DWIGGINS CHARLES DALE TRS DWIGGINS LOUISE SAYOKO TRS	9.55	\$ 171.90	Fresno
055-290-11S	CAMPOS LAND COMPANY CAMPOS LAND CO	2.46	\$ 44.28	Fresno
055-290-13S	CAMPOS LAND COMPANY CAMPOS LAND CO	92.43	\$ 1,663.74	Fresno
055-290-16S	MENDENALL RICHARD ALAN JR & CAROL A	1.38	\$ 24.84	Fresno
055-290-19S	CAMPOS LAND COMPANY CAMPOS LAND CO	1.55	\$ 27.90	Fresno
055-290-20S	CAMPOS LAND COMPANY CAMPOS LAND CO	39.72	\$ 714.96	Fresno
055-290-21S	CAMPOS LAND COMPANY CAMPOS LAND CO	2.11	\$ 37.98	Fresno
055-300-02	THAO XIONGH	17.14	\$ 308.52	Fresno
055-300-03	CAMPOS LAND COMPANY CAMPOS LAND CO	17.00	\$ 306.00	Fresno
055-300-04	ZAMORA MANUEL ZAMORA LUIS A	1.50	\$ 27.00	Fresno
055-300-05S	ZONNEVELD DAIRIES INC	19.64	\$ 353.52	Fresno
055-300-06S	CHAVEZ THOMAS & SANDRA	1.60	\$ 28.80	Fresno
055-300-07	JHS FAMILY LIMITED PARTNERSHIP DBH FAMILY LIMITED PARTNERSHIP ET	14.84	\$ 267.12	Fresno
055-300-09	ZONNEVELD DAIRIES INC	40.00	\$ 720.00	Fresno
055-300-10	ZONNEVELD FARMS	20.12	\$ 362.16	Fresno
055-300-11S	ZONNEVELD DAIRIES INC	25.00	\$ 450.00	Fresno
055-300-12S	ZONNEVELD DAIRIES INC	15.00	\$ 270.00	Fresno
055-300-14	PORTER JO ANN	0.08	\$ 1.44	Fresno
055-300-15	ZONNEVELD FARMS	25.89	\$ 466.02	Fresno
055-300-19S	SLENDERS ANDREW J JR & ARLETTE M TRS	29.34	\$ 528.12	Fresno
055-300-20S	ZONNEVELD DAIRIES INC	45.46	\$ 818.28	Fresno
055-300-21S	ZONNEVELD DAIRIES INC	19.90	\$ 358.20	Fresno
055-300-22S	ZONNEVELD DAIRIES INC	27.33	\$ 491.94	Fresno
055-300-23S	ZONNEVELD FARMS	18.82	\$ 338.76	Fresno
055-310-01	AYALA JAVIER L	8.43	\$ 151.74	Fresno
055-310-10S	ZONNEVELD DAIRIES INC	3.11	\$ 55.98	Fresno
055-310-14S	ZONNEVELD DAIRIES INC	25.77	\$ 463.86	Fresno
055-310-15	BATH GURJEET SINGH	32.48	\$ 584.64	Fresno
055-310-19S	SLENDERS ANDREW J JR & ARLETTE M TRS	70.00	\$ 1,260.00	Fresno
055-310-22S	GARCIA MARY D TRUSTEE	121.87	\$ 2,193.66	Fresno
055-310-23S	BARRIOS FELIPE GALLEGOS MARTINEZ ADRIANA	1.24	\$ 22.32	Fresno
055-310-25	LOPEZ JOSE JUAN & IRMA MARTINEZ DE	2.35	\$ 42.30	Fresno
055-310-26	MARTINEZ JOE M	2.34	\$ 42.12	Fresno
055-310-28	ANDREWS KATHRYN	2.33	\$ 41.94	Fresno
055-310-29	SLENDERS ANDREW JOHN JR & ARLETE M TRS	22.56	\$ 406.08	Fresno
055-310-30S	CANALES JESUS	2.40	\$ 43.20	Fresno
055-310-31S	COUCH GEORGINA D & KENNETH W TRUSTEES	11.60	\$ 208.80	Fresno
055-320-07S	CAMPOS LAND COMPANY CAMPOS LAND CO	69.00	\$ 1,242.00	Fresno
055-320-12	SLENDERS ANDREW JOHN JR & ARLETE M TRS SLENDERS AUSTIN J	8.17	\$ 147.06	Fresno
055-320-16S	NAVARRO EDWIN EDUARDO TAPIA SILVIA RENTERIA	4.67	\$ 84.06	Fresno
055-320-20S	CAMPOS LAND COMPANY CAMPOS LAND CO	29.68	\$ 534.24	Fresno

APN	Owner Name	Assessed Acres	Proposed Assessment	County
055-320-21S	MEDEIROS MELVIN L & CHRISTINA J	1.00	\$ 18.00	Fresno
055-320-23	BRADY DYLAN	1.00	\$ 18.00	Fresno
055-320-32S	BRADY TONY J JR & ELIZABETH M	29.41	\$ 529.38	Fresno
055-320-34S	WIGGINS ROBIN & PAMELA	20.00	\$ 360.00	Fresno
055-320-37S	CAMPOS LAND COMPANY CAMPOS LAND CO	60.00	\$ 1,080.00	Fresno
055-320-39S	CHAMBERLAIN ENTERPRISES INC D & M CHAMBERLAIN	27.39	\$ 493.02	Fresno
055-320-40S	CHAMBERLAIN ENTERPRISES INC D & M CHAMBERLAIN	1.61	\$ 28.98	Fresno
055-320-41S	CHAMBERLAIN DONALD D & MARY ANN TRS	0.99	\$ 17.82	Fresno
055-320-42S	CHAMBERLAIN ENTERPRISES INC D & M CHAMBERLAIN	0.06	\$ 1.08	Fresno
055-320-44	ZARATE FRANCISCO TRS ZARATE AMELIA CALDERON TRS	1.00	\$ 18.00	Fresno
055-320-45	BRADY DYLAN	0.50	\$ 9.00	Fresno
055-320-46	ZARATE FRANCISCO TRS ZARATE AMELIA CALDERON TRS	38.40	\$ 691.20	Fresno
055-320-47S	MUSLEH ABMED KAIED TRS YAHYA FAOZIA SALEH TRS	1.92	\$ 34.56	Fresno
055-320-48S	SLENDERS ANDREW JOHN JR & ARLETE M TRS	10.08	\$ 181.44	Fresno
055-330-01	GUDINO JESUS & GRACIELA	8.00	\$ 144.00	Fresno
055-330-02	EPPERSON PATRICIA GILBERT KATHY ETAL	14.61	\$ 262.98	Fresno
055-330-06	ZONNEVELD DAIRIES INC	24.09	\$ 433.62	Fresno
055-330-07	SWEARINGEN CHAD EDWARD	78.07	\$ 1,405.26	Fresno
055-330-08	SWEARINGEN CHAD E & RHONDA	6.67	\$ 120.06	Fresno
055-330-09	SUTPHIN STEVEN	3.33	\$ 59.94	Fresno
055-330-10S	MENDOZA VALENTIN MENDOZA VALENTIN	9.94	\$ 178.92	Fresno
055-330-11S	MEDEIROS G MANUEL & ELIZABETH TRUSTEES	30.78	\$ 554.04	Fresno
055-330-13	FRESNO FARMING LLC FOSTER POULTRY FARMS	30.68	\$ 552.24	Fresno
055-330-14	ZONNEVELD DAIRIES INC	12.34	\$ 222.12	Fresno
055-330-16	SANDRIDGE PARTNERS LP	91.13	\$ 1,640.34	Fresno
055-340-04	ZONNEVELD DAIRIES INC	58.86	\$ 1,059.48	Fresno
055-340-06S	GOULART FARMS	116.24	\$ 2,092.32	Fresno
055-340-09	GOULART FARMS	39.24	\$ 706.32	Fresno
055-340-10S	ZONNEVELD DAIRIES INC	116.25	\$ 2,092.50	Fresno
055-350-06S	MEDERIOS MELVIN & KELLEY	2.00	\$ 36.00	Fresno
055-350-07S	MEDEIROS MELVIN & KELLEY R	37.32	\$ 671.76	Fresno
055-350-09S	MEDEIROS MELVIN & KELLEY R	38.92	\$ 700.56	Fresno
055-350-14	VAZQUEZ JAIME N	1.50	\$ 27.00	Fresno
055-350-15	MORALES ANDREW & CECILIA I TRUSTEES	5.28	\$ 95.04	Fresno
055-350-18S	GUTIERREZ MIGUEL & SOCORRO	4.90	\$ 88.20	Fresno
055-350-19S	GARCIA MARY D TRUSTEE	78.19	\$ 1,407.42	Fresno
055-350-20S	MEDEIROS MELVIN & KELLEY R	1.57	\$ 28.26	Fresno
055-350-21S	MEDEIROS MELVIN & KELLEY R	37.52	\$ 675.36	Fresno
055-350-22	T & M LAND INVESTMENTS LLC	2.15	\$ 38.70	Fresno
055-350-23	SAMANO JUAN & LILIANA	2.15	\$ 38.70	Fresno
055-350-24S	RIVERDALE EAST INVESTORS LP	38.20	\$ 687.60	Fresno
055-350-25S	TOSTE MYRON	38.20	\$ 687.60	Fresno
055-360-03S	GOULART MICHAEL A TRUSTEE ALTAMURA AUGUSTO TRUSTEE	73.39	\$ 1,321.02	Fresno

APN	Owner Name	Assessed Acres	Proposed Assessment	County
055-360-04	GOULART FARMS	33.13	\$ 596.34	Fresno
055-360-06	GOULART FARMS	0.82	\$ 14.76	Fresno
055-360-07S	GOULART MICHAEL A TRS ALTAMURA AUGUSTO TRS	136.02	\$ 2,448.36	Fresno
055-360-12	GOULART MICHAEL A TRS ALTAMURA AUGUSTO TRS	4.23	\$ 76.14	Fresno
055-360-13S	GOULART MICHAEL A TRUSTEE ALTAMURA AUGUSTO TRUSTEE	8.33	\$ 149.94	Fresno
055-360-14S	GOULART MICHAEL TRUSTEE ALTAMURA AUGUST TRUSTEE	60.55	\$ 1,089.90	Fresno
055-370-01S	ZONNEVELD DAIRIES INC	19.50	\$ 351.00	Fresno
055-370-02S	ZONNEVELD DAIRIES INC	19.55	\$ 351.90	Fresno
055-370-05S	GARCIA EDWARD A ANTUNA TERESA D ETAL	39.10	\$ 703.80	Fresno
055-370-07S	ZONNEVELD DAIRIES INC	19.55	\$ 351.90	Fresno
055-370-08	CARDEL FARMS LP	19.55	\$ 351.90	Fresno
055-370-09S	CARDEL FARMS LP	38.72	\$ 696.96	Fresno
055-370-13S	ZONNEVELD DAIRIES INC	38.48	\$ 692.64	Fresno
055-370-15S	ZONNEVELD DAIRIES INC	77.95	\$ 1,403.10	Fresno
055-370-19S	ZONNEVELD DAIRIES INC	28.93	\$ 520.74	Fresno
055-370-20S	CARDEL FARMS LP	9.55	\$ 171.90	Fresno
055-380-01	MEDEIROS MELVIN & KELLEY	19.10	\$ 343.80	Fresno
055-380-02	GARCIA MARY D TRUSTEE	58.86	\$ 1,059.48	Fresno
055-380-04	GARCIA JOE R & MARY D TRUSTEES	18.71	\$ 336.78	Fresno
055-380-05S	GARCIA JOE R & MARY D TRUSTEES	39.09	\$ 703.62	Fresno
055-380-06S	GARCIA JOE R & MARY D TRUSTEES	19.55	\$ 351.90	Fresno
055-380-08S	GARCIA MARY D TRUSTEE	37.35	\$ 672.30	Fresno
055-380-10S	GARCIA JOE R & MARY D TRUSTEES	39.23	\$ 706.14	Fresno
055-380-15	ALWAJIH ENTERPRISE INC	0.99	\$ 17.82	Fresno
055-380-18S	COLVIN VINCENT & KIM	2.18	\$ 39.24	Fresno
055-380-19S	CASSINA VIVIAN	17.25	\$ 310.50	Fresno
055-380-20S	TOSTE MYRON A	58.10	\$ 1,045.80	Fresno
055-390-01	HARMON WESLEY D TRUSTEE	0.99	\$ 17.82	Fresno
055-390-04	MEDEIROS MELVIN & KELLEY R	38.29	\$ 689.22	Fresno
055-390-05S	AVILA JOHN G & ROSEMARY E TRUSTEES	50.00	\$ 900.00	Fresno
055-390-06	AVILA JOHN G & ROSEMARY E TRUSTEES	89.98	\$ 1,619.64	Fresno
055-390-07S	SANDERS CARLENE	18.79	\$ 338.22	Fresno
055-390-09S	GARCIA JOE R & MARY D TRUSTEES	19.61	\$ 352.98	Fresno
055-390-10S	GARCIA MARY D TRUSTEE	8.82	\$ 158.76	Fresno
055-390-15	MEDEIROS MELVIN & KELLEY R	57.35	\$ 1,032.30	Fresno
055-390-16	MEDEIROS MELVIN & KELLEY R	0.53	\$ 9.54	Fresno
055-390-18S	MEDEIROS MELVIN & KELLEY R	42.47	\$ 764.46	Fresno
055-400-08	GRAVANCE KEVIN & LATHELE	23.80	\$ 428.40	Fresno
055-400-09S	PETERSON VERNON E & CAROL S TRS	33.56	\$ 604.08	Fresno
055-400-11	ALVES RICHARD & TAMMY LIFE ESTATE	19.62	\$ 353.16	Fresno
055-400-12	TOS JEFF & SHERI TRUSTEES TOS MARK W & JORDAN E TRS	233.96	\$ 4,211.28	Fresno
055-420-01S	FIKE RODNEY & CAROL TRS	19.55	\$ 351.90	Fresno
055-420-07S	CALIFORNIA LAND COMPANY INC	15.79	\$ 284.22	Fresno

APN	Owner Name	Assessed Acres	Proposed Assessment	County
055-420-09	MORENO NICANOR & MARIA G	1.61	\$ 28.98	Fresno
055-420-10S	CALIFORNIA LAND COMPANY INC	2.54	\$ 45.72	Fresno
055-420-12	RIBEIRO PAUL S & MELANIE M TRS	2.31	\$ 41.58	Fresno
055-420-13S	RIBEIRO PAUL S & MELANIE M TRS	26.20	\$ 471.60	Fresno
055-420-14S	RIBEIRO PAUL S & MELANIE M TRS	1.00	\$ 18.00	Fresno
055-430-01	DAVIS GLENN PAUL & TERRY LINDA	0.25	\$ 4.50	Fresno
055-430-02	DAVIS GLENN PAUL & TERRY LINDA	0.88	\$ 15.84	Fresno
055-430-03	VIEIRA STEVEN PACIFIC D VIEIRA	0.86	\$ 15.48	Fresno
055-430-10S	RIBEIRO PAUL S & RIBEIRO MELANIE M TRS	10.18	\$ 183.24	Fresno
055-430-12	MILLER ALBERT W & BARBARA A DOMMER JOHN	1.03	\$ 18.54	Fresno
055-430-13	BOTHELO STARLA CISNEROS REBECCA	10.17	\$ 183.06	Fresno
055-430-14S	CHENNAULT RANDY & APRIL	11.01	\$ 198.18	Fresno
055-430-19S	CHENNAULT ROBERT A & PEGGY L MENDES TERRY	5.09	\$ 91.62	Fresno
055-430-21S	DINNELL DONALD J & CHERYL G	5.08	\$ 91.44	Fresno
055-430-22S	MCGEE WILLIE M	3.44	\$ 61.92	Fresno
055-440-01	ORMONDE ANDREW J & BALBINA ORMONDE ANDREW J & BALBINA	80.00	\$ 1,440.00	Fresno
055-440-02S	TARLTON FRESNO LLC	0.99	\$ 17.82	Fresno
055-440-03S	GUZMAN DEXTER & MONICA	0.52	\$ 9.36	Fresno
055-440-05S	WILSON DANIEL W & TERRY J TRUSTEES	20.00	\$ 360.00	Fresno
055-440-06S	ORMONDE KATHERINE	20.00	\$ 360.00	Fresno
055-440-07	ORMONDE ANDREW J & BALBINA	40.00	\$ 720.00	Fresno
055-440-08S	RIBEIRO PAUL S & MELANIE M TRS	29.32	\$ 527.76	Fresno
055-440-09S	RIBEIRO PAUL S & MELANIE M TRS	40.23	\$ 724.14	Fresno
055-440-11S	ZEPEDA ANTONIO RODRIGUEZ JUAN	9.37	\$ 168.66	Fresno
055-440-13	WILHITE BILL & LINDA	2.50	\$ 45.00	Fresno
055-440-15	HEFNER LARRY	2.50	\$ 45.00	Fresno
055-440-16	TDS HOLDINGS LLC	13.46	\$ 242.28	Fresno
055-450-02	FLORES ANGEL DE LA MORA SILVIA A	0.96	\$ 17.28	Fresno
055-450-03	GUZMAN JULIAN	0.96	\$ 17.28	Fresno
055-450-05	THOMAS RICHARD & LISA	10.00	\$ 180.00	Fresno
055-450-06	MONTGOMERY RONNAE D TRUSTEE	10.00	\$ 180.00	Fresno
055-450-08S	MARTINS JOSE CARLOS/MARIA FATIMA TRS	40.00	\$ 720.00	Fresno
055-450-09	MATTOS MICHAEL P & NANETTE	10.00	\$ 180.00	Fresno
055-450-10	EMERZIAN RODNEY G	0.01	\$ 0.18	Fresno
055-450-11	WILSON DANIEL W & TERRY J TRUSTEES	30.00	\$ 540.00	Fresno
055-450-13	MARTINS JOSE CARLOS & MARIA FATIMA	17.00	\$ 306.00	Fresno
055-450-14	HILDERBRAND ROBERT S & CLAUDIA F	2.87	\$ 51.66	Fresno
055-450-15	MARTINS JOSE CARLOS/MARIA FATIMA TRS	10.00	\$ 180.00	Fresno
055-450-16	MARTINS JOSE CARLOS/MARIA FATIMA TRS	9.00	\$ 162.00	Fresno
055-450-17	MARTINS JOSE CARLOS & MARIA FATIMA	0.99	\$ 17.82	Fresno
055-450-20S	MARTINS JOSE CARLOS & MARIA FATIMA	20.00	\$ 360.00	Fresno
055-450-21S	MARTINS JOSE CARLOS & MARIA FATIMA	10.00	\$ 180.00	Fresno
055-450-23	GOVEA MARIO & VILMA C	2.31	\$ 41.58	Fresno

APN	Owner Name	Assessed Acres	Proposed Assessment	County
055-450-24S	WOODWARD MARK S & JUDITH L TRS	2.31	\$ 41.58	Fresno
055-450-26S	ARAGON EVERARDO GARCIA DE GARCIA LUISA MENDOZA	2.27	\$ 40.86	Fresno
055-450-28	PALACIOS JOSE & AURORA	4.05	\$ 72.90	Fresno
055-450-29	ORMONDE MELVIN E JR & MELINDA W	4.05	\$ 72.90	Fresno
055-450-31	GAMEZ ELPIDIO JR	2.26	\$ 40.68	Fresno
055-450-32	PRINE STEVE R & SHERRY L	9.78	\$ 176.04	Fresno
055-450-33	MARTINS JOSE CAROLS SOUSA MARTINS MARIA FATIMA S ORMONDE	9.78	\$ 176.04	Fresno
055-450-34	SOLORIO NICOLAS P & MARIA I	2.50	\$ 45.00	Fresno
055-450-38	MARTINS JOSE CARLOS & MARIA FATIMA	19.96	\$ 359.28	Fresno
055-450-39	CALLISON RICK L & DEBRA L	20.04	\$ 360.72	Fresno
055-450-40	MARTINS JOSE CARLOS & MARIA FATIMA	2.49	\$ 44.82	Fresno
055-450-42	MARTINS JOSE CARLOS & MARIA FATIMA	16.31	\$ 293.58	Fresno
055-450-43	MARTINS JOSE CARLOS & MARIA FATIMA	17.05	\$ 306.90	Fresno
055-450-44	MARTINS JOSE C & MARIA F O TRUSTEES	1.00	\$ 18.00	Fresno
055-450-45	MARTINS JOSE CARLOS/MARIA FATIMA TRS	29.00	\$ 522.00	Fresno
055-460-01	COELHO WEST COELHO WEST G COELHO	58.63	\$ 1,055.34	Fresno
055-460-02	MENDES ANTONIO J & TERRY L	1.38	\$ 24.84	Fresno
055-460-07S	TAFOLLA ROSA TRS	17.90	\$ 322.20	Fresno
055-460-09S	THOMAS FRANK J & GERALDINE L	20.00	\$ 360.00	Fresno
055-460-10S	THOMAS FRANK J & GERALDINE L	39.83	\$ 716.94	Fresno
055-460-16	EXCELSIOR HOLDINGS LLC	39.80	\$ 716.40	Fresno
055-460-18S	SHELLEY TOM & MELANIE A SHELLEY LEON TRUSTEE	20.00	\$ 360.00	Fresno
055-460-19	COELHO WEST COELHO WEST G COELHO	20.00	\$ 360.00	Fresno
055-460-24	DE LA CRUZ UBALDO LOPEZ MELISSA J	4.66	\$ 83.88	Fresno
055-460-25S	FRESNO FARMING LLC FOSTER POULTRY FARMS	30.00	\$ 540.00	Fresno
055-460-26S	POTTER REID E TRUSTEE	10.00	\$ 180.00	Fresno
055-460-27S	POTTER REID E TRUSTEE	20.00	\$ 360.00	Fresno
055-460-28S	POTTER REID E TRUSTEE	26.58	\$ 478.44	Fresno
055-470-01S	DAVIS GENE WESLEY & GRACE KATHERINE TRS	59.84	\$ 1,077.12	Fresno
055-470-05S	ARIEAS RICHARD D & REGINA M TRUSTEES	6.03	\$ 108.54	Fresno
055-470-06	DAVIS GENE WESLEY & GRACE KATHERINE TRS	40.00	\$ 720.00	Fresno
055-470-07S	DAVIS GENE WESLEY & GRACE KATHERINE TRS	40.00	\$ 720.00	Fresno
055-470-09	DAVIS GENE WESLEY & GRACE KATHERINE TRS	20.00	\$ 360.00	Fresno
055-470-10S	DAVIS GENE WESLEY & GRACE KATHERINE TRS	40.00	\$ 720.00	Fresno
055-470-13	DAVIS GENE WESLEY & GRACE KATHERINE TRS	40.00	\$ 720.00	Fresno
055-470-15	MCKEAN MARK & MEGAN TRS	20.00	\$ 360.00	Fresno
055-470-16	MCKEAN MARK & MEGAN TRS	69.13	\$ 1,244.34	Fresno
055-470-17	MCKEAN MARK & MEGAN TRS	9.40	\$ 169.20	Fresno
055-470-18S	WILHITE BILL D JR	2.02	\$ 36.36	Fresno
055-470-19S	MCCARTHY LCI HOLDINGS INC	59.10	\$ 1,063.80	Fresno
055-470-20S	SANDRIDGE PARTNERS LP	60.00	\$ 1,080.00	Fresno
055-470-21S	SANDRIDGE PARTNERS LP	33.94	\$ 610.92	Fresno
055-470-22S	SANDRIDGE PARTNERS LP	30.00	\$ 540.00	Fresno

APN	Owner Name	Assessed Acres	Proposed Assessment	County
055-470-26S	SHELLEY TOM & MELANIE SHELLEY LEON TRS	19.55	\$ 351.90	Fresno
055-470-29S	SANDRIDGE PARTNERS LP	9.75	\$ 175.50	Fresno
055-470-30S	KLOSTER RICHARD E & DOLORES T	9.72	\$ 174.96	Fresno
055-470-31S	SANDRIDGE PARTNERS LP	20.13	\$ 362.34	Fresno
055-470-35	THOMAS ANTONY F & NANCY M	76.75	\$ 1,381.50	Fresno
055-470-36S	SHELLEY TOM & MELANIE SHELLEY LEON TRUSTEE	19.55	\$ 351.90	Fresno
055-470-37S	KLOSTER RICHARD E	19.64	\$ 353.52	Fresno
055-470-38	RIVERDALE EAST INVESTORS LP	17.12	\$ 308.16	Fresno
055-470-39	CAETANO TRAVIS & TERRY	2.50	\$ 45.00	Fresno
055-470-42	LABANDEIRA LINDA	1.67	\$ 30.06	Fresno
055-470-43	LAWRENCE BRIAN A LAWRENCE JUDY & ALLEN	1.67	\$ 30.06	Fresno
055-470-45S	SMITH LINDA M MACHADO GERALDINE M ETAL	70.00	\$ 1,260.00	Fresno
055-470-48	LAWRENCE KEVIN M TAYLOR MEGAN D	2.50	\$ 45.00	Fresno
055-470-50S	ALMANZA DANNY & GABRIELA J	2.00	\$ 36.00	Fresno
055-470-52S	MENDONCA RICARDO	19.98	\$ 359.64	Fresno
055-470-56S	DAVIS GENE WESLEY & GRACE KATHERINE TRS	3.30	\$ 59.40	Fresno
055-470-57S	MCKEAN MARK & MEGAN TRS	3.79	\$ 68.22	Fresno
055-470-58S	ARIEAS RICHARD D & REGINA M TRUSTEES	0.34	\$ 6.12	Fresno
055-470-60S	MCCARTHY LCI HOLDINGS INC	0.90	\$ 16.20	Fresno
055-470-64S	SANTOS THOMAS & EMILY TRUSTEES	2.50	\$ 45.00	Fresno
055-470-65S	SHELLEY TOM & MELANIE SHELLEY LEON TRUSTEE	25.52	\$ 459.36	Fresno
055-470-66S	MC KINNEY JUDITH A TRUSTEE	1.68	\$ 30.24	Fresno
055-470-67S	SHELLEY TOM & MELANIE SHELLEY LEON TRUSTEE	17.86	\$ 321.48	Fresno
055-470-68	LAWRENCE ALLEN & JUDY LIFE ESTATE S HABIB	0.99	\$ 17.82	Fresno
055-470-69	HABIB SAMUEL H JR & RENEE TRS	32.25	\$ 580.50	Fresno
055-480-03S	BRADY TONY J JR & ELIZABETH M	3.20	\$ 57.60	Fresno
055-480-07	AVILA JAMES & CLAUDIA B TRS	3.15	\$ 56.70	Fresno
055-480-10S	BRADY TONY J JR & ELIZABETH M	15.55	\$ 279.90	Fresno
055-480-18	BRADY TONY JOHN & MARY LUCY TRUSTEES	2.25	\$ 40.50	Fresno
055-480-21S	ESCOBEDO PEDRO	18.66	\$ 335.88	Fresno
055-480-22S	ESCOBEDO PEDRO JR & HEATHER L	17.30	\$ 311.40	Fresno
055-480-23S	SOLORIO MARIA GUADALUPE	35.97	\$ 647.46	Fresno
055-480-24	ZARATE FRANCISCO & JACKIE TRS	1.59	\$ 28.62	Fresno
055-480-25	ESCOBEDO PEDRO JR & HEATHER L	18.00	\$ 324.00	Fresno
056-020-08S	DIEPERSLOOT JOHN A & SUSAN C TRS	245.41	\$ 4,417.38	Fresno
056-020-10	DIEPERSLOOT JOHN A & SUSAN C TRS	10.00	\$ 180.00	Fresno
056-020-11S	DIEPERSLOOT JOHN A & SUSAN C TRS	20.00	\$ 360.00	Fresno
056-020-14S	CALDWELL JACK E CALDWELL SHANNA MARIE	38.18	\$ 687.24	Fresno
056-020-16S	RAVEN TIMOTHY M & DEBRA TRUSTEES	38.18	\$ 687.24	Fresno
056-020-17S	IRIGOYEN FARMS INC	78.18	\$ 1,407.24	Fresno
056-020-18S	GREWAL PARMJIT S & GURINDER K TRUSTEES	160.00	\$ 2,880.00	Fresno
056-020-19	BHATTI SOHAN & KHUSHBINDER KAUR BHATTI PRITPAL SINGH	25.00	\$ 450.00	Fresno
056-020-23S	BHATTI SOHAN & KHUSHBINDER KAUR BHATTI PRITPAL SINGH	40.00	\$ 720.00	Fresno

APN	Owner Name	Assessed Acres	Proposed Assessment	County
056-020-25S	TERRA DOS SONHOS LLC	180.00	\$ 3,240.00	Fresno
056-020-29	BEELER JUDY E TRUSTEE	1.25	\$ 22.50	Fresno
056-020-30	BEELER JUDY E TRUSTEE	8.74	\$ 157.32	Fresno
056-020-33S	ZONNEVELD DAIRIES INC	93.58	\$ 1,684.44	Fresno
056-020-34S	HAP FARMS LLC	6.39	\$ 115.02	Fresno
056-020-43S	JACKSON MATTHEW M & TAWNY R TRS	294.38	\$ 5,298.84	Fresno
056-020-44S	PARNAGIAN ENTERPRISES	310.62	\$ 5,591.16	Fresno
056-020-45S	JACKSON MATTHEW M & TAWNY R TRUSTEES	315.50	\$ 5,679.00	Fresno
056-020-48S	HAP FARMS LLC	89.09	\$ 1,603.62	Fresno
056-020-50S	BELS POULTRY LLC	40.00	\$ 720.00	Fresno
056-020-54S	HAP FARMS LLC	433.79	\$ 7,808.22	Fresno
056-020-58S	IRIGOYEN FARMS INC	244.06	\$ 4,393.08	Fresno
056-020-59S	IRIGOYEN FARMS INC	10.00	\$ 180.00	Fresno
056-020-61S	VANDER ARK JOHN & LORRAINE REV TRUST VERMEER DONALD E & CARRIE	149.22	\$ 2,685.96	Fresno
056-020-62S	VERMEER DONALD E & CARRIE ANN TRUSTEES VANDER ARK JOHN & LORR	205.20	\$ 3,693.60	Fresno
056-020-63S	IRIGOYEN JOSEPH M IRIGOYEN JOSE LUIS ETAL	163.25	\$ 2,938.50	Fresno
056-020-65S	SIHOTA SIMON SIHOTA KAVIN SINGH	81.60	\$ 1,468.80	Fresno
056-020-67S	GREWAL PARMJIT S & GURINDER K TRUSTEES	169.36	\$ 3,048.48	Fresno
056-020-68S	IRIGOYEN FARMS INC	134.93	\$ 2,428.74	Fresno
056-020-70S	RAVEN TIMOTHY M & DEBRA TRUSTEES	39.04	\$ 702.72	Fresno
056-020-71S	COOPER VIRGINIA L TRUSTEE	1.02	\$ 18.36	Fresno
056-020-74S	DIEPERSLOOT JOHN A & SUSAN C TRS	9.48	\$ 170.64	Fresno
056-020-76S	GREWAL PARMJIT S & GURINDER K TRUSTEES	146.29	\$ 2,633.22	Fresno
056-031-02S	RANCHO CUERVO LLC	155.83	\$ 2,804.94	Fresno
056-031-04S	RANCHO CUERVO LLC	155.82	\$ 2,804.76	Fresno
056-031-05S	GREWAL PARMJIT S & GURINDER K TRS	57.66	\$ 1,037.88	Fresno
056-031-12S	GREWAL PARMJIT S & GURINDER K TRS	1.89	\$ 34.02	Fresno
056-031-14S	GREWAL PARMJIT S & GURINDER K TRS	60.79	\$ 1,094.22	Fresno
056-031-15S	GREWAL PARMJIT S & GURINDER K TRS	103.32	\$ 1,859.76	Fresno
056-031-16S	GREWAL PARMJIT S & GURINDER K TRS	41.64	\$ 749.52	Fresno
056-031-19S	GREWAL PARMJIT S & GURINDER K TRS	93.55	\$ 1,683.90	Fresno
056-031-20S	RAVEN MARK A	125.11	\$ 2,251.98	Fresno
056-031-21S	RAVEN MARK A & ANGELIE M TRS	2.50	\$ 45.00	Fresno
056-031-22S	RAVEN MARK A	119.18	\$ 2,145.24	Fresno
056-031-23S	RAVEN TIMOTHY & DEBRA TRUSTEES	2.36	\$ 42.48	Fresno
056-031-24S	RAVEN MARK A	248.06	\$ 4,465.08	Fresno
056-031-25S	ELDON & YUKARI THIESEN PROPERTIES LLC	757.00	\$ 13,626.00	Fresno
056-031-27S	JACKSON KYLE M	83.76	\$ 1,507.68	Fresno
056-031-28S	RANCHO CUERVO LLC	82.12	\$ 1,478.16	Fresno
056-031-29S	JACKSON KYLE M	157.77	\$ 2,839.86	Fresno
056-031-31S	RANCHO CUERVO LLC	79.58	\$ 1,432.44	Fresno
056-031-32	FINCA DEL RIO LP	0.40	\$ 7.20	Fresno
056-031-33	FINCA DEL RIO LP	81.70	\$ 1,470.60	Fresno

APN	Owner Name	Assessed Acres	Proposed Assessment	County
056-031-34S	RANCHO CUERVO LLC	159.57	\$ 2,872.26	Fresno
056-031-35S	SOZINHO JOE S & MARY M TRUSTEES	159.68	\$ 2,874.24	Fresno
056-031-36S	SOZINHO JOE S & MARY M TRUSTEES	154.13	\$ 2,774.34	Fresno
056-031-37S	SIMBA-FOWLER LLC SIMBA-FOWLER LLC B BAKER	160.00	\$ 2,880.00	Fresno
056-031-38S	LA MAR JMC ENTERPRISES LLC LA MAR JMC ENTERPRISES LLC D ATKINSON	160.00	\$ 2,880.00	Fresno
056-031-40S	RAY L CARTER & JUDY C CARTER FAM LT PTS CARTER SCOTT KERNICK TRUS	157.53	\$ 2,835.54	Fresno
056-031-41S	CARTER RAY L & JUDY C FAM LTD PTNRSHIP	160.00	\$ 2,880.00	Fresno
056-031-42S	CARTER GAIL WEST TRUSTEE	93.22	\$ 1,677.96	Fresno
056-031-44S	CARTER GAIL WEST TRUSTEE	80.10	\$ 1,441.80	Fresno
056-031-45S	CARTER GAIL WEST TRUSTEE	80.10	\$ 1,441.80	Fresno
056-031-46S	FRESNO FARMING LLC FOSTER POULTRY FARMS	157.30	\$ 2,831.40	Fresno
056-031-48S	FOWLER PACKING CO INC J BATES CONTROLLER	155.76	\$ 2,803.68	Fresno
056-031-60S	KNK RANCH LLC	53.77	\$ 967.86	Fresno
056-040-01	BATTH SATBEAR S & GUNJAN TRUSTEES	40.44	\$ 727.92	Fresno
056-040-02S	BATTH SATBEAR S & GUNJAN TRUSTEES	16.66	\$ 299.88	Fresno
056-040-05	ADAMS EARL W & SHERYL L TRUSTEES	83.28	\$ 1,499.04	Fresno
056-040-10	ASLAN PATSY S TRUSTEE	137.63	\$ 2,477.34	Fresno
056-040-12S	ASKY PROPERTY LLC	20.00	\$ 360.00	Fresno
056-040-13	HERNANDEZ ISAUL	20.00	\$ 360.00	Fresno
056-040-16S	HACIENDA RANCH LP G JACKSON	80.00	\$ 1,440.00	Fresno
056-040-17	HACIENDA RANCH LP G JACKSON	80.00	\$ 1,440.00	Fresno
056-040-19	SOZINHO JOE S TRUSTEE SOZINHO MARY M TRUSTEE	7.40	\$ 133.20	Fresno
056-040-24S	SOZINHO DANIEL S & CRYSTAL T	48.50	\$ 873.00	Fresno
056-040-26S	TRI S FARMS J SATRAGNI	119.55	\$ 2,151.90	Fresno
056-040-27	CENTRAL VALLEY ESTATES LLC	17.38	\$ 312.84	Fresno
056-040-31	RAMOS LORENA & MARTIN JULIAN R ARREOLA	2.82	\$ 50.76	Fresno
056-040-37	DINO PARTNERS LP	2.20	\$ 39.60	Fresno
056-040-38	DINO PARTNERS LP	17.57	\$ 316.26	Fresno
056-040-39	FINCA DEL RIO LP	24.64	\$ 443.52	Fresno
056-040-40	HAGEBUSCH NANCY LYNN	0.93	\$ 16.74	Fresno
056-040-42	FINCA DEL RIO LP	39.41	\$ 709.38	Fresno
056-040-43	CABALLERO OSCAR T	2.13	\$ 38.34	Fresno
056-040-44S	JACKSON KYLE M & ANNALEE	163.89	\$ 2,950.02	Fresno
056-040-45S	R & A JACKSON LAND LP	195.41	\$ 3,517.38	Fresno
056-040-48	MOITOZO ALICE TRUSTEE	160.00	\$ 2,880.00	Fresno
056-060-01S	ZONNEVELD DAIRIES INC	142.12	\$ 2,558.16	Fresno
056-060-05S	BEELER JUDY E TRUSTEE	2.30	\$ 41.40	Fresno
056-060-06S	BEELER JUDY E TRUSTEE	0.78	\$ 14.04	Fresno
056-060-07S	BEELER JUDY E TRUSTEE	8.75	\$ 157.50	Fresno
056-060-08	MUSSEL SLOUGH RANCH LLC MUSSEL SLOUGH RANCH LLC	29.16	\$ 524.88	Fresno
056-060-14S	HAP FARMS LLC	46.25	\$ 832.50	Fresno
056-060-16S	ZONNEVELD DAIRIES INC	163.36	\$ 2,940.48	Fresno
056-060-20S	BEELER JUDY E TRUSTEE	37.00	\$ 666.00	Fresno

APN	Owner Name	Assessed Acres	Proposed Assessment	County
056-060-21S	BEELER JUDY E TRUSTEE	100.89	\$ 1,816.02	Fresno
056-060-22S	BETTENCOURT LAVERNE M TRS	44.00	\$ 792.00	Fresno
056-060-23S	MUSSEL SLOUGH RANCH LLC MUSSEL SLOUGH RANCH LLC	27.44	\$ 493.92	Fresno
056-060-24S	MUSSEL SLOUGH RANCH LLC MUSSEL SLOUGH RANCH LLC	54.10	\$ 973.80	Fresno
056-060-25S	BETTENCOURT LAVERNE M TRS	13.03	\$ 234.54	Fresno
056-070-03	DEVRIES DAWN R THOMAS TRACEY ADMIN	3.20	\$ 57.60	Fresno
056-070-04	DEVRIES DAWN R THOMAS TRACEY ADMIN	17.40	\$ 313.20	Fresno
056-070-06S	VANDER ARK JOHN & LORRAINE REV TRUST VERMEER DONALD E & CARRIE	7.48	\$ 134.64	Fresno
056-070-07S	CRITCHLEY SCOTT C TRUSTEE	57.79	\$ 1,040.22	Fresno
056-070-09S	HANSE FARMS INC	15.15	\$ 272.70	Fresno
056-070-13S	FINCA DEL RIO LP	80.00	\$ 1,440.00	Fresno
056-070-14S	HANSE FARMS INC	221.20	\$ 3,981.60	Fresno
056-070-15S	HANSE FARMS INC	58.80	\$ 1,058.40	Fresno
056-070-17S	WARMERDAM PATRICK TRUSTEE	44.86	\$ 807.48	Fresno
056-070-22	P P L FARM LABOR INC	38.11	\$ 685.98	Fresno
056-070-26	MUSSEL SLOUGH RANCH LLC SIMAS LENA	2.75	\$ 49.50	Fresno
056-070-30S	AST FARMS LLC TOOR SANTOKH S & ARPINDER K TRS	165.65	\$ 2,981.70	Fresno
056-070-32S	HANSE FARMS INC	224.85	\$ 4,047.30	Fresno
056-070-34S	TERRA DOS SONHOS LLC	52.99	\$ 953.82	Fresno
056-070-35S	TERRA DOS SONHOS LLC	10.00	\$ 180.00	Fresno
056-070-36	HURLBUT GERALDINE E TRS	2.00	\$ 36.00	Fresno
056-070-38	DEVRIES DAWN R THOMAS TRACEY ADMIN	1.86	\$ 33.48	Fresno
056-070-39	DEVRIES DAWN R THOMAS TRACEY ADMIN	0.49	\$ 8.82	Fresno
056-070-40	HURLBUT DOUGLAS E & JULIE	2.02	\$ 36.36	Fresno
056-070-41	HURLBUT GERALDINE E TRS	30.83	\$ 554.94	Fresno
056-070-42	THOMAS JUSTIN	1.39	\$ 25.02	Fresno
056-070-46S	HILL SANDRA L HILL RANDY J	40.00	\$ 720.00	Fresno
056-070-47	OLSON RICH A & KARI G	1.38	\$ 24.84	Fresno
056-070-48	DEVRIES DAWN R THOMAS TRACEY ADMIN	11.35	\$ 204.30	Fresno
056-070-49S	KAZARIAN RONALD K KAZARIAN RANDALL ETAL TRS ETAL KAZARIAN	2.31	\$ 41.58	Fresno
056-070-50S	KAZARIAN RANDALL TRUSTEE KAZARIAN RONALD TRUSTEE ETAL	109.94	\$ 1,978.92	Fresno
056-070-51	KAZARIAN RANDALL TRUSTEE KAZARIAN RONALD TRUSTEE ETAL	2.95	\$ 53.10	Fresno
056-070-52	AST FARMS LLC TOOR SANTOKH S & ARPINDER K TRUSTEES	51.33	\$ 923.94	Fresno
056-080-02	PRG FARMS L P	110.47	\$ 1,988.46	Fresno
056-080-03S	TOS JEFF & SHERI TRUSTEES TOS MARK W & JORDAN E TRUSTEES	46.13	\$ 830.34	Fresno
056-080-05S	JACKSON BRENT DAVID & MARLENE	87.38	\$ 1,572.84	Fresno
056-080-06S	JACKSON BRENT D TRUSTEE	40.00	\$ 720.00	Fresno
056-080-08S	FINCA DEL RIO LP	318.19	\$ 5,727.42	Fresno
056-080-13S	JACKSON BRENT DAVID & MARLENE	40.00	\$ 720.00	Fresno
056-080-14S	JACKSON BRENT DAVID & MARLENE	40.00	\$ 720.00	Fresno
056-080-15S	WILGENBURG BRODY P & JANELLE M TRUSTEES	138.00	\$ 2,484.00	Fresno
056-080-16S	JACKSON BRENT D & MARLENE TRS	60.19	\$ 1,083.42	Fresno
056-080-17	CURTICE KATHRYN HANADA JAMES R & LOUISE GREGORY TRS	0.65	\$ 11.70	Fresno

APN	Owner Name	Assessed Acres	Proposed Assessment	County
056-080-18	CURTICE KATHRYN HANADA JAMES R & LOUISE GREGORY TRS	55.95	\$ 1,007.10	Fresno
056-080-21S	NETTO ARNOLD & ALLISON TRS	123.39	\$ 2,221.02	Fresno
056-080-24S	HYELAND FARMING LLC	194.64	\$ 3,503.52	Fresno
056-090-06	WILSON KEITH & LISA TRS	2.20	\$ 39.60	Fresno
056-090-09	ANDRANIGIAN ASHOUN M & ROCHELLE REV TR	135.39	\$ 2,437.02	Fresno
056-090-10S	TOS LAND COMPANY INC	3.82	\$ 68.76	Fresno
056-090-12S	TOS LAND COMPANY INC	14.81	\$ 266.58	Fresno
056-090-15S	HACIENDA RANCH LP G JACKSON	197.82	\$ 3,560.76	Fresno
056-090-16S	HACIENDA RANCH LP G JACKSON	532.88	\$ 9,591.84	Fresno
056-090-19	FINCA DEL RIO LP	181.35	\$ 3,264.30	Fresno
056-090-22S	KINGSBURG APPLE PARTNERS LTD	34.31	\$ 617.58	Fresno
056-090-24S	KINGSBURG APPLE PARTNERS LTD	267.28	\$ 4,811.04	Fresno
056-090-25S	KINGSBURG APPLE PARTNERS LTD	162.86	\$ 2,931.48	Fresno
056-090-27S	TOS LAND COMPANY INC	38.26	\$ 688.68	Fresno
056-100-04S	TERRA DOS SONHOS LLC	35.68	\$ 642.24	Fresno
056-100-05	TERRA DOS SONHOS LLC	39.47	\$ 710.46	Fresno
056-100-08S	ZONNEVELD DAIRIES INC	43.54	\$ 783.72	Fresno
056-100-10S	ZONNEVELD DAIRIES INC	82.95	\$ 1,493.10	Fresno
056-100-11	CONRADO TAMI LEE	1.97	\$ 35.46	Fresno
056-100-12	STOCKTON ROGER W & ANN	17.54	\$ 315.72	Fresno
056-110-04S	SILVEIRA MARCO L TRS AYALA DENISE R TRS	15.87	\$ 285.66	Fresno
056-110-07	TESKE MILTON & SANDRA ANNE TESKE MARINA	10.00	\$ 180.00	Fresno
056-110-08	VAN WORKUM RICHARD P & MARCELLEEN F TRS	29.65	\$ 533.70	Fresno
056-110-10S	GEAR TYE J & JESSICA	5.50	\$ 99.00	Fresno
056-110-14	GARCIA EDWARD A	10.61	\$ 190.98	Fresno
056-110-15	GARCIA EDWARD A ANTUNA TERESA D ETAL	20.00	\$ 360.00	Fresno
056-110-17S	ZONNEVELD DAIRIES INC	20.59	\$ 370.62	Fresno
056-110-18	MUSSEL SLOUGH RANCH LLC MUSSEL SLOUGH RANCH LLC	30.28	\$ 545.04	Fresno
056-110-20S	RAVEN TIMOTHY & DEBRA TRS	19.03	\$ 342.54	Fresno
056-110-21	RAVEN TIMOTHY & DEBRA TRS	5.40	\$ 97.20	Fresno
056-110-22	RAVEN TIMOTHY & DEBRA TRS	9.38	\$ 168.84	Fresno
056-110-23S	ORTEGA ALFONSO JR & ANA BERTHA MEZA	2.30	\$ 41.40	Fresno
056-110-24S	BELS POULTRY LLC	35.58	\$ 640.44	Fresno
056-110-25S	MUSSEL SLOUGH RANCH LLC MUSSEL SLOUGH RANCH LLC	29.00	\$ 522.00	Fresno
056-110-26S	BETTENCOURT LAVERNE M TRS	22.02	\$ 396.36	Fresno
056-110-27S	MUSSEL SLOUGH RANCH LLC MUSSEL SLOUGH RANCH LLC	23.77	\$ 427.86	Fresno
057-021-01S	GARCIA EVELIA SARAH	1.50	\$ 27.00	Fresno
057-021-02S	ANTUNA ROBERT R & TERESA D	1.77	\$ 31.86	Fresno
057-021-03S	GARCIA EDWARD A ANTUNA TERESA D ETAL	34.69	\$ 624.42	Fresno
057-021-04S	BOOKOUT DUBBY	1.46	\$ 26.28	Fresno
057-021-05S	ZONNEVELD DAIRIES INC	48.00	\$ 864.00	Fresno
057-021-06S	TERRA DOS SONHOS LLC	1.97	\$ 35.46	Fresno
057-021-07	ZONNEVELD DAIRIES INC	10.00	\$ 180.00	Fresno

APN	Owner Name	Assessed Acres	Proposed Assessment	County
057-021-08S	TERRA DOS SONHOS LLC	19.63	\$ 353.34	Fresno
057-021-09	TERRA DOS SONHOS LLC	39.00	\$ 702.00	Fresno
057-021-10S	ZONNEVELD DAIRIES INC	19.64	\$ 353.52	Fresno
057-021-11	BOOKOUT DUBBY	19.40	\$ 349.20	Fresno
057-021-12S	LEDESMA MARIA I CERVANTES	2.00	\$ 36.00	Fresno
057-021-13S	TERRA DOS SONHOS LLC	7.69	\$ 138.42	Fresno
057-021-14S	TERRA DOS SONHOS LLC	9.69	\$ 174.42	Fresno
057-021-15S	SILVA JESSE P TRUSTEE	38.86	\$ 699.48	Fresno
057-021-16S	TERRA DOS SONHOS LLC	59.75	\$ 1,075.50	Fresno
057-021-17S	BOOKOUT DUBBY BOOKOUT DUBBY TRUSTEE	50.00	\$ 900.00	Fresno
057-021-18S	BOOKOUT DUBBY BOOKOUT DUBBY TRUSTEE	90.00	\$ 1,620.00	Fresno
057-021-19S	BOOKOUT DUBBY	20.00	\$ 360.00	Fresno
057-021-20	MENDES CARL J JR & KIMBERLEE A	2.23	\$ 40.14	Fresno
057-021-21	RIBEIRO JOSE G & EULALIA M TRS	26.00	\$ 468.00	Fresno
057-021-22	CHURCH OF THE BRETHERN LATON CALIF INC	0.75	\$ 13.50	Fresno
057-021-23	CHURCH OF THE BRETHERN LATON CALIF INC	0.76	\$ 13.68	Fresno
057-021-26	CARDEL FARMS LP	19.98	\$ 359.64	Fresno
057-021-27S	TERRA DOS SONHOS LLC	35.20	\$ 633.60	Fresno
057-021-28S	RAVEN TIMOTHY & DEBRA TRS	73.86	\$ 1,329.48	Fresno
057-021-29	RAVEN TIMOTHY & DEBRA TRS	0.39	\$ 7.02	Fresno
057-021-30S	RAVEN TIMOTHY & DEBRA TRS	75.96	\$ 1,367.28	Fresno
057-021-31S	TESKE MILTON R	15.40	\$ 277.20	Fresno
057-021-32S	RAVEN TIMOTHY & DEBRA TRS	19.49	\$ 350.82	Fresno
057-021-34	RAVEN TIMOTHY & DEBRA TRS	25.08	\$ 451.44	Fresno
057-021-35	AUSTIN JOE L & MARILYN R AUSTIN LEONARD CARR ETAL	3.00	\$ 54.00	Fresno
057-021-36	ALVARADO LUIS A & MARIA S	10.47	\$ 188.46	Fresno
057-021-37	SEPULVEDA JULIAN & JOSEFINA L	2.39	\$ 43.02	Fresno
057-021-38	VELOZ JOSE GUADALUPE VELOZ-ESPARZA JOSE GUADALUPE	10.49	\$ 188.82	Fresno
057-021-39	VAN HORN NICHOLAS R	2.24	\$ 40.32	Fresno
057-021-40S	RAVEN TIMOTHY & DEBRA TRS	40.00	\$ 720.00	Fresno
057-021-41	AST FARMS LLC TOOR SANTOKH S & ARPINDER K TRUSTEES	40.00	\$ 720.00	Fresno
057-021-42S	COELHO OLIVIA J TRUSTEE	80.00	\$ 1,440.00	Fresno
057-021-43	CARDEL FARMS LP	20.00	\$ 360.00	Fresno
057-021-44	CARDEL FARMS LP	3.22	\$ 57.96	Fresno
057-021-45	CARDEL FARMS LP	16.40	\$ 295.20	Fresno
057-021-46	AVILA THOMAS C & DOROTHY M TRUSTEES	40.00	\$ 720.00	Fresno
057-021-47	HURST JOHN C III	39.09	\$ 703.62	Fresno
057-021-48	BATTH SATBEAR & GUNJAN TRUSTEES	39.99	\$ 719.82	Fresno
057-021-49	VALDENEGRO CHRISTIAN	0.93	\$ 16.74	Fresno
057-021-50	KENNEDY MATTHEW W	9.54	\$ 171.72	Fresno
057-021-51S	TERRA DOS SONHOS LLC	2.62	\$ 47.16	Fresno
057-021-52	RIBEIRO JOSE G & EULALIA M TRS	110.00	\$ 1,980.00	Fresno
057-021-60S	ANGEL TRUMPET 1031 LLC	29.47	\$ 530.46	Fresno

APN	Owner Name	Assessed Acres	Proposed Assessment	County
057-030-01	ANDERSON RICHARD	30.20	\$ 543.60	Fresno
057-030-02S	RAVEN TIMOTHY & DEBRA TRS	73.49	\$ 1,322.82	Fresno
057-030-04S	WARMERDAM PATRICK TRUSTEE	1.75	\$ 31.50	Fresno
057-030-05	GRAVANCE KEVIN B & LATHELE A TRUSTEES	25.92	\$ 466.56	Fresno
057-030-06	PEREZ TODD D & JOHANNA M	0.89	\$ 16.02	Fresno
057-030-09	TUTSCHULTE ARNE K & NANCY M TRS	8.50	\$ 153.00	Fresno
057-030-10S	DUERKSEN DUANE C & GENELLE M	7.60	\$ 136.80	Fresno
057-030-13	HOGGARD MONTY & MELANIE	4.27	\$ 76.86	Fresno
057-030-21	MENEZES FRANK & JENEEN TRUSTEES	2.51	\$ 45.18	Fresno
057-030-24	GREGORY ROBERT S JR & JENNIFER V	30.00	\$ 540.00	Fresno
057-030-25	GREGORY ROBERT S JR TRUSTEE	24.49	\$ 440.82	Fresno
057-030-32	NORIEGO RICARDO DAVALOS & SANJUANA D	9.77	\$ 175.86	Fresno
057-030-33	BROWN MARIETTA M BROWN CAROL ANN	4.70	\$ 84.60	Fresno
057-030-34	QUINN EDNA A D CALLAHAN	4.70	\$ 84.60	Fresno
057-030-37	DINO PARTNERS LP	38.00	\$ 684.00	Fresno
057-030-38S	DINO PARTNERS LP	20.00	\$ 360.00	Fresno
057-030-39	DINO PARTNERS LP	10.00	\$ 180.00	Fresno
057-030-40	LETSON LIMITED AG CONSULTING LLC	28.44	\$ 511.92	Fresno
057-030-41S	DINO PARTNERS LP	74.35	\$ 1,338.30	Fresno
057-030-42	GONSALVES TERRY & LORI	35.59	\$ 640.62	Fresno
057-030-43S	MEZA THERESA ANN	83.80	\$ 1,508.40	Fresno
057-030-47S	HURST JOHN	1.12	\$ 20.16	Fresno
057-030-48S	HURST JOHN	17.72	\$ 318.96	Fresno
057-030-53	AVILA & SONS FARMS LLC	30.00	\$ 540.00	Fresno
057-030-54	GREGORY ROBERT S JR & JENNIFER V	20.00	\$ 360.00	Fresno
057-030-55	HORNE LISA & TROY	0.48	\$ 8.64	Fresno
057-030-56	VELASCO CONSUELO & ALFRED	19.15	\$ 344.70	Fresno
057-030-59	DUINKERKEN STEPHANIE	9.40	\$ 169.20	Fresno
057-030-63	THOMAS JASON & TRACEY	1.96	\$ 35.28	Fresno
057-030-66S	BOGDANOVICH LISA F	1.00	\$ 18.00	Fresno
057-030-67S	BOGDANOVICH LISA FAYE	8.88	\$ 159.84	Fresno
057-030-70S	LOPEZ MARK A & ERIN A	35.98	\$ 647.64	Fresno
057-030-71S	LOCKER PAUL L & KIM M TRUSTEES	38.20	\$ 687.60	Fresno
057-030-74S	ZONNEVELD JOHN V ZONNEVELD JOHN V	47.62	\$ 857.16	Fresno
057-030-78S	MENEZES FRANK & JENEEN TRUSTEES	1.57	\$ 28.26	Fresno
057-030-79S	HOGGARD MONTY & MELANIE	1.91	\$ 34.38	Fresno
057-030-80S	HOGGARD MONTY & MELANIE	1.31	\$ 23.58	Fresno
057-030-81	ADAMS DELBERT LEE & ELWANDA BY DEMAND	0.59	\$ 10.62	Fresno
057-030-85	UPTON THOMAS HAROLD & RHONA LORENE	10.00	\$ 180.00	Fresno
057-030-86	UPTON THOMAS HAROLD & RHONA LORENE	2.27	\$ 40.86	Fresno
057-030-87	UPTON THOMAS HAROLD & RHONA LORENE	2.27	\$ 40.86	Fresno
057-030-88	A&V FARMS LLC	19.52	\$ 351.36	Fresno
057-030-89	GAUNA TONY & LAURA TRS LIFE EST A&V FARMS LLC	0.50	\$ 9.00	Fresno

APN	Owner Name	Assessed Acres	Proposed Assessment	County
057-030-90S	HURST JOHN	40.00	\$ 720.00	Fresno
057-030-91S	MENEZES FRANK & JENEEN TRS	18.93	\$ 340.74	Fresno
057-040-03S	NETTO ARNOLD & ALLISON TRS	34.58	\$ 622.44	Fresno
057-040-04	NETTO ARNOLD & ALLISON TRS	2.00	\$ 36.00	Fresno
057-040-08S	JACKSON MATTHEW M & TAWNY R TRS	7.72	\$ 138.96	Fresno
057-040-19S	BETTENCOURT CINDY & KENNETH TRUSTEES DOOLEY DORIS L TRUSTEE	53.34	\$ 960.12	Fresno
057-040-20	BETTENCOURT CINDY TRS BETTENCOURT KENNETH TRS	31.93	\$ 574.74	Fresno
057-040-22	BETTENCOURT CINDY TRS BETTENCOURT KENNETH TRS	50.50	\$ 909.00	Fresno
057-040-23	BETTENCOURT CINDY TRS BETTENCOURT KENNETH TRS	20.00	\$ 360.00	Fresno
057-040-24	GRILIONE ENTERPRISES L P	37.07	\$ 667.26	Fresno
057-040-25	ALCOSER ALFRED LIFE EST	1.20	\$ 21.60	Fresno
057-051-01S	ZONNEVELD DAIRIES INC	40.35	\$ 726.30	Fresno
057-051-02S	ZONNEVELD DAIRIES INC	337.93	\$ 6,082.74	Fresno
057-051-03	PERRY EUGENE A SR & CONNIE J TRUSTEES	2.22	\$ 39.96	Fresno
057-051-04	AST FARMS LLC TOOR SANTOKH S & ARPINDER K TRUSTEES	65.96	\$ 1,187.28	Fresno
057-051-05S	HERNANDEZ CELSO & CASSANDRA BAGANHA	1.30	\$ 23.40	Fresno
057-051-06	GOBLE JEFFERY S & MARY CATHERINE	2.50	\$ 45.00	Fresno
057-051-08	NETTO JAMES H & DELIA TRS	71.23	\$ 1,282.14	Fresno
057-051-09S	NETTO JAMES H & DELIA TRS	3.44	\$ 61.92	Fresno
057-051-11	RAVEN CHRISTENE A TRUSTEE	2.00	\$ 36.00	Fresno
057-051-12	HOEHN TERRY & KYRA	26.00	\$ 468.00	Fresno
057-051-13	YANG MAY NENG & SCOTT	3.99	\$ 71.82	Fresno
057-051-14	FREED KENNETH L & BETH A	1.44	\$ 25.92	Fresno
057-051-18	JOHNSON ERIC & ALYSSA	1.73	\$ 31.14	Fresno
057-051-19	BRASSART ALAN C JR & KRISTINE L	1.71	\$ 30.78	Fresno
057-051-20	BALL DICK A & JEANNE B TRS	3.36	\$ 60.48	Fresno
057-051-21	MENEZES FRANK M III	8.00	\$ 144.00	Fresno
057-051-22	BRASSART ALAN	1.45	\$ 26.10	Fresno
057-051-23	HEARN BRETT G HEARN BOBBY JOE	0.15	\$ 2.70	Fresno
057-051-24	AZEVEDO RICHARD & TERRI L	0.43	\$ 7.74	Fresno
057-051-25	AZEVEDO JOSHUA	2.35	\$ 42.30	Fresno
057-051-26	AZEVEDO NICHOLAS LEE AZEVEDO JOSHUA JOHN ETAL	29.13	\$ 524.34	Fresno
057-051-27	AZEVEDO JOHN M & THERESA	2.13	\$ 38.34	Fresno
057-051-28	BEAN ROGER DONALD & RENEE NAMBA-BEAN	28.52	\$ 513.36	Fresno
057-051-29	C&G RANCHO PAZ LLC	39.79	\$ 716.22	Fresno
057-051-30S	MICHAELS DALE & MONA	13.18	\$ 237.24	Fresno
057-051-34S	CUNHA TONY JR TRS	21.50	\$ 387.00	Fresno
057-051-35	CUNHA TONY JR TRS	39.61	\$ 712.98	Fresno
057-051-36	CUNHA TONY JR TRUSTEE	0.48	\$ 8.64	Fresno
057-051-37S	CORREIA MELVIN & SHIRLEY TRUSTEES	19.25	\$ 346.50	Fresno
057-051-38S	CORREIA MELVIN & SHIRLEY TRUSTEES	19.00	\$ 342.00	Fresno
057-051-39S	ZONNEVELD DAIRIES INC	24.51	\$ 441.18	Fresno
057-051-40S	CORREIA MELVIN & SHIRLEY TRUSTEES	15.00	\$ 270.00	Fresno

APN	Owner Name	Assessed Acres	Proposed Assessment	County
057-051-41	GREEN PAUL L & LIBBY V TRUSTEES	39.15	\$ 704.70	Fresno
057-051-42	BERRY LONNIE C & KATHLEEN A TRS L/E	0.85	\$ 15.30	Fresno
057-051-43	PERRY EUGENE A SR & CONNIE J TRS L/E	1.00	\$ 18.00	Fresno
057-051-44	AST FARMS LLC TOOR SANTOKH S & ARPINDER K TRUSTEES	62.87	\$ 1,131.66	Fresno
057-051-45S	TOS MARK W & JORDAN E TRS TOS JEFF & SHERI TRUSTEES TOS FARMS	93.84	\$ 1,689.12	Fresno
057-051-46S	VAN GRONINGEN GARY A & JANICE E L/EST B TOS	1.00	\$ 18.00	Fresno
057-051-49	HEARN SETH & ASHLEE	1.91	\$ 34.38	Fresno
057-051-54	HEARN SETH & ASHLEE	1.91	\$ 34.38	Fresno
057-051-55	HEARN SETH & ASHLEE	2.38	\$ 42.84	Fresno
057-060-03	ROCHA DAVID A TRUSTEE	38.21	\$ 687.78	Fresno
057-060-06	LAST CHANCE WATER DITCH COMPANY	6.00	\$ 108.00	Fresno
057-060-07	KINGS RIVER FARMS LLC	4.51	\$ 81.18	Fresno
057-060-08	KINGS RIVER FARMS LLC	14.00	\$ 252.00	Fresno
057-060-10S	MENEZES MELISSA TRS	30.00	\$ 540.00	Fresno
057-060-12S	NETTO JAMES H & DELIA TRUSTEES	38.80	\$ 698.40	Fresno
057-060-13	MACIEL MARY ANN TRUSTEE BETTENCOURT KENNETH TRUSTEE	18.55	\$ 333.90	Fresno
057-060-14S	JACKSON MATTHEW M & TAWNY R TRS	45.10	\$ 811.80	Fresno
057-060-15	ROCHA DAVID A TRUSTEE	56.70	\$ 1,020.60	Fresno
057-060-16	MENEZES MELISSA TRS	46.56	\$ 838.08	Fresno
057-070-03	MINTER STACEY & ALISA	1.34	\$ 24.12	Fresno
057-070-11	CRANSHAW TOMMIE DEAN & PAMELA JO TRS	0.87	\$ 15.66	Fresno
057-070-12	JUNDT JEFFREY & BRENDA MEDICO	2.44	\$ 43.92	Fresno
057-070-13	EDWARDS DUSTIN	0.87	\$ 15.66	Fresno
057-070-14	EXCINIA ARMANDO & ARMIDA	0.86	\$ 15.48	Fresno
057-070-15	HAMILTON BRANDON RICHARD & VANESSA	1.29	\$ 23.22	Fresno
057-070-16	GARCIA PAUL	0.93	\$ 16.74	Fresno
057-070-17	MINTER STACEY L & ALISA R	1.00	\$ 18.00	Fresno
057-080-01	JCH FAMILY LIMITED PARTNERSHIP DBH FAMILY LIMITED PARTNERSHIP J H	0.55	\$ 9.90	Fresno
057-080-04S	CARDOZA LARRY ERNEST & JEANNETTE LYNN	7.50	\$ 135.00	Fresno
057-080-05S	VELASCO ALFRED & CONSUELO TRUSTEES	10.00	\$ 180.00	Fresno
057-080-14	A&V FARMS LLC	18.29	\$ 329.22	Fresno
057-080-18	VELASCO ALFRED & CONSUELO	2.30	\$ 41.40	Fresno
057-080-19	VELASCO ALFRED & CONSUELO TRUSTEES	22.40	\$ 403.20	Fresno
057-080-20	FUNKO RANCH LLC	2.45	\$ 44.10	Fresno
057-080-22S	CARDEL FARMS LP	18.90	\$ 340.20	Fresno
057-080-23	UPTON THOMAS H & RHONA L	16.90	\$ 304.20	Fresno
057-080-24	FUNKO RANCH LLC	32.28	\$ 581.04	Fresno
057-080-29	VELASCO ALFRED & CONSUELO TRUSTEES	9.19	\$ 165.42	Fresno
057-080-30	PAYNE ADAM & ROSEMARY	2.00	\$ 36.00	Fresno
057-090-05	TORRES HOLLY LORENE	1.00	\$ 18.00	Fresno
057-090-06	GARCIA ROSALIND LEVARIO TRUSTEE	1.00	\$ 18.00	Fresno
057-090-07	GARCIA RAY P & ROSALIND GARCIA STAN	0.62	\$ 11.16	Fresno
057-090-09	TAYLOR EARLE W & HOLLY	0.91	\$ 16.38	Fresno

APN	Owner Name	Assessed Acres	Proposed Assessment	County
057-090-24	YOKES SONYA ANNE YOKES SHAWN LEROY	0.38	\$ 6.84	Fresno
057-090-26	YOKES SONYA ANNE YOKES SHAWN LEROY	2.48	\$ 44.64	Fresno
057-090-34	LATON LIONS CLUB OF LATON	8.58	\$ 154.44	Fresno
057-090-38	G & M INVESTMENT SOLUTIONS LLC	0.60	\$ 10.80	Fresno
057-090-40	RAMIREZ FRANCISCO J	0.28	\$ 5.04	Fresno
057-090-42	MUHARRAM BALEEGH & LAMYA ALJAAD TRS	0.57	\$ 10.26	Fresno
057-090-48	NETTO JAMES H & DELIA TRUSTEES	8.39	\$ 151.02	Fresno
057-090-49S	LEON STACEY & ALISA RENEE MINTER	8.63	\$ 155.34	Fresno
057-090-51S	MEDIN STELLA MEDIN MILO TRS	1.26	\$ 22.68	Fresno
057-090-52S	VICTORIA JOSE	1.49	\$ 26.82	Fresno
057-100-06	LETSON LIMITED AG CONSULTING LLC	32.00	\$ 576.00	Fresno
057-100-09	THOMAS BRADLEY	0.37	\$ 6.66	Fresno
057-100-12	LETSON MICHAEL BEALL & LILLIAN JEAN TRS	1.42	\$ 25.56	Fresno
057-100-13	CATO DENZIL L & TAMA L TRUSTEES	1.78	\$ 32.04	Fresno
057-100-16	MIZOTE TY N & JENNIFER R	1.10	\$ 19.80	Fresno
057-100-17	IBARRA-MACIAS JOSE ALFREDO	0.87	\$ 15.66	Fresno
057-100-22	TAMEZ CARMEN V	0.30	\$ 5.40	Fresno
057-100-23	ALCOSER GILBERT D & LILLIE E	0.22	\$ 3.96	Fresno
057-100-24	LOPEZ MARK A & ERIN A	0.29	\$ 5.22	Fresno
057-100-25	LIGGETT SHARON P TRUSTEE	6.25	\$ 112.50	Fresno
057-100-26	CHAVEZ TERESA M	0.27	\$ 4.86	Fresno
057-100-27S	LATON PENTECOSTAL CHURCH OF GOD PENTECOSTAL CHURCH OF GOD	1.85	\$ 33.30	Fresno
057-112-01	REYES ARMANDO SERGIO GARCIA	0.17	\$ 3.06	Fresno
057-112-02	HERNANDEZ LIZETTE	0.17	\$ 3.06	Fresno
057-112-05	SERNA VERONICA CASTRO STEPHANIE ARANDA ETAL	0.14	\$ 2.52	Fresno
057-112-06	GONZALES JESS & BASILIZA C/F KING LOUISA F	0.21	\$ 3.78	Fresno
057-112-07	ARCIGA SERGIO & MARIA GUILLERMINA	0.17	\$ 3.06	Fresno
057-112-08	MONTALVO RICARDO & ARTEMIA	0.17	\$ 3.06	Fresno
057-112-10	HERNANDEZ LIDIA NAVARRO	0.34	\$ 6.12	Fresno
057-112-11	VALENCIA CHRISTOPHER ANTHONY	0.17	\$ 3.06	Fresno
057-112-12	REYES ARMANDO S GARCIA	0.17	\$ 3.06	Fresno
057-112-13	HENSON TINA	0.17	\$ 3.06	Fresno
057-112-14	HENSON TINA	0.34	\$ 6.12	Fresno
057-112-15	HENSON TINA	0.17	\$ 3.06	Fresno
057-112-17	NORIEGA RICARDO DAVALOS & SANJUANA H D	0.17	\$ 3.06	Fresno
057-112-19	TOSTE THERESA M	0.17	\$ 3.06	Fresno
057-114-02	CASTANEDA WILLIE & PETRA	0.10	\$ 1.80	Fresno
057-114-03	CRUZ MANUEL	0.60	\$ 10.80	Fresno
057-114-04	CONTRERAS EDWARD VICTOR	0.14	\$ 2.52	Fresno
057-114-05	ALVES DANIEL V & DODIE	0.17	\$ 3.06	Fresno
057-114-06	CONTRERAS EDWARD VICTOR	0.25	\$ 4.50	Fresno
057-115-01	ORTA JUANITA C TRS ESPINOZA BENITA TRS	0.13	\$ 2.34	Fresno
057-115-02	JUAREZ FRANCISCO & GLORIA	0.13	\$ 2.34	Fresno

APN	Owner Name	Assessed Acres	Proposed Assessment	County
057-115-03	ALMUNTASER MOSA	0.26	\$ 4.68	Fresno
057-115-04	COBARRUVIAS CRISTINA VILLASENOR	0.17	\$ 3.06	Fresno
057-115-05	ROMAN CATHOLIC BISHOP OF FRESNO	0.69	\$ 12.42	Fresno
057-115-07	MORENO ANTONIO E	0.17	\$ 3.06	Fresno
057-115-08	ESPINAZO ERIKA MENDOZA	0.17	\$ 3.06	Fresno
057-115-09	DRIVER ZACHARY JULIAN	0.17	\$ 3.06	Fresno
057-115-10	HARRIS LISA DELIA	0.17	\$ 3.06	Fresno
057-115-11	MARTINEZ PEDRO MARTINEZ PEDRO	0.17	\$ 3.06	Fresno
057-115-12	MARTINEZ GASPAR & FLORENTINA	0.17	\$ 3.06	Fresno
057-121-02	ROMAN CATHOLIC BISHOP OF FRESNO	0.17	\$ 3.06	Fresno
057-121-06	ROMAN CATHOLIC BISHOP OF FRESNO	2.99	\$ 53.82	Fresno
057-121-07	ESPINOZA STEVE & MARIA E	0.13	\$ 2.34	Fresno
057-122-03	GRIMALDO JOSE J	0.21	\$ 3.78	Fresno
057-122-04	GRIMALDO MARIO & MARIA L RAMIREZ DE	0.21	\$ 3.78	Fresno
057-122-05	TOVAR MARIA L	0.21	\$ 3.78	Fresno
057-122-06	MEJIA MIGUEL M & IRASEMA	0.21	\$ 3.78	Fresno
057-122-07	ACOSTA HERMAN JR	0.21	\$ 3.78	Fresno
057-122-08	MACIAS FRANCISCO T/O/D	0.21	\$ 3.78	Fresno
057-122-09	CORTEZ RAYMOND CORTEZ MANUEL ETAL	0.28	\$ 5.04	Fresno
057-122-10	HOVANNISIAN BRYCE D	0.29	\$ 5.22	Fresno
057-122-12	RESENDIZ LORENZO JR	0.21	\$ 3.78	Fresno
057-122-13	REBOLLEDO JESUS MANDRUJANO	0.21	\$ 3.78	Fresno
057-122-14	CARRILLO SALVADOR & MARIA	0.21	\$ 3.78	Fresno
057-122-15	ROMAN CATHOLIC BISHOP OF FRESNO	0.21	\$ 3.78	Fresno
057-122-18	HOOKS RICHARD L & THERESA C	0.21	\$ 3.78	Fresno
057-122-19	CORTEZ JAVIER & ROSA MARIA	0.21	\$ 3.78	Fresno
057-122-20	HOVANNISIAN KASPER HOVANNISIAN JOSHUA	0.21	\$ 3.78	Fresno
057-123-03	ROCHA ALFRED ESPARZA ROCHA ROBERTO ESPARZA	0.23	\$ 4.14	Fresno
057-123-04	JIMINEZ BERNICE	0.26	\$ 4.68	Fresno
057-123-05	HERNANDEZ PEDRO & LEONOR	0.26	\$ 4.68	Fresno
057-123-06	KOPENHEFER SUZIE	0.16	\$ 2.88	Fresno
057-123-07	HOVANNISIAN BRYCE D	0.18	\$ 3.24	Fresno
057-123-08	HOVANNISIAN BRYCE D	0.14	\$ 2.52	Fresno
057-123-09	JIMENEZ CONSUELO A LIFE ESTATE	0.07	\$ 1.26	Fresno
057-123-10	ROSALES CUAHUTEMOC ESPINOZA YAHAIRA BELEN	0.32	\$ 5.76	Fresno
057-124-01	SERRANO FATIMA SOTO H SERRANO	0.17	\$ 3.06	Fresno
057-124-02	CERVANTES HUGO CESAR JACOBO JACOBO FATIMA	0.09	\$ 1.62	Fresno
057-124-03	CERVANTES HUGO CESAR J & FATIMA JACOBO	0.17	\$ 3.06	Fresno
057-124-04	BARBOZA JOSEPH BARBOZA CONNIE	0.17	\$ 3.06	Fresno
057-124-09	FARIA LORENA SHELDON LORAIN	0.43	\$ 7.74	Fresno
057-124-10	PINEDA INVESTMENT GROUP LLC	0.26	\$ 4.68	Fresno
057-124-11	TOPETE LAZARO SOTO	0.17	\$ 3.06	Fresno
057-124-12	GONZALEZ JOSE LUIS GONZALEZ JOSE LUIS	0.17	\$ 3.06	Fresno

APN	Owner Name	Assessed Acres	Proposed Assessment	County
057-124-13	NINO JULIO C & LUCY	0.17	\$ 3.06	Fresno
057-124-14	GONZALES BARBARA	0.17	\$ 3.06	Fresno
057-124-15	GONZALES LEONIDES F & VICTORIA	0.17	\$ 3.06	Fresno
057-124-16	GONZALES LEONIDES & VICTORIA	0.17	\$ 3.06	Fresno
057-124-18	S & A MARKET INC	0.43	\$ 7.74	Fresno
057-131-03	STOCKTON ROGER & ANN	0.18	\$ 3.24	Fresno
057-131-04	FERNANDEZ ARACELI ESCALERA	0.12	\$ 2.16	Fresno
057-131-05	VASQUEZ ALBERT	0.08	\$ 1.44	Fresno
057-131-06	CERVANTES VERONICA MENDEZ RUIZ CESAR ANGEL MAGANA	0.17	\$ 3.06	Fresno
057-131-07	JHS FAMILY LIMITED PARTNERSHIP DBH FAMILY LIMITED PARTNERSHIP ET	0.62	\$ 11.16	Fresno
057-131-11	AGUAYO ESPIRIDION GONZALEZ PAULA	0.14	\$ 2.52	Fresno
057-131-12	SAWYER RICHARD A	0.69	\$ 12.42	Fresno
057-131-13	AGUIAR MANUEL A & BETTY F	0.47	\$ 8.46	Fresno
057-132-06	SMITH RICKY L HILL KENSCHELBIA	0.34	\$ 6.12	Fresno
057-132-07	HAYHURST BONNIE J TRS HAYHURST TONI D	0.25	\$ 4.50	Fresno
057-132-08	ROMAN CATHOLIC BISHOP OF FRESNO	0.21	\$ 3.78	Fresno
057-132-09	ROMAN CATHOLIC BISHOP OF FRESNO	0.20	\$ 3.60	Fresno
057-133-01	HERNANDEZ STELLA	0.20	\$ 3.60	Fresno
057-133-02	HENSON TINA	0.10	\$ 1.80	Fresno
057-133-03	CHAVEZ MAYRA & ARMANDO CHAVEZ ZARAGOZA	0.20	\$ 3.60	Fresno
057-133-04	CASTELLANOS JOSE L CASTELLANOS JUAN E	0.20	\$ 3.60	Fresno
057-133-05	HENSON VIVIAN E	0.39	\$ 7.02	Fresno
057-133-06	ZAPIEN LUIS & SILVIA ZAPIEN IRVIN	0.39	\$ 7.02	Fresno
057-133-07	CARRIEDO RUBEN JR	0.12	\$ 2.16	Fresno
057-133-08	BUTTLE NORMALINDA & JAMES CHRISTOPHER	0.17	\$ 3.06	Fresno
057-133-11	GARCIA RUBY GARCIA RUBY	0.12	\$ 2.16	Fresno
057-133-12	GARCIA RUBY T	0.10	\$ 1.80	Fresno
057-133-13	BDHOV LP LEHOV LP	0.11	\$ 1.98	Fresno
057-133-14	HERNANDEZ LILLIAN	0.04	\$ 0.72	Fresno
057-133-15	GONZALEZ JOSE LUIS	0.20	\$ 3.60	Fresno
057-133-16	CANCHOLA ABEL & LETICIA	0.20	\$ 3.60	Fresno
057-133-17	WORDEN ALFRED H & MAXINE J TRUSTEES	0.49	\$ 8.82	Fresno
057-133-18	MARTINEZ DEISY MARTINEZ GASPAR	0.26	\$ 4.68	Fresno
057-140-01	CARDENAS JESSICA E FELIX	0.43	\$ 7.74	Fresno
057-140-02	AVILA FRANCIS R & LINDA K	0.17	\$ 3.06	Fresno
057-140-03	PARRIERA LUCILLE L TRUSTEE	0.16	\$ 2.88	Fresno
057-140-04	GONZALES LEONIDES GONZALES RENE J GONZALES	0.13	\$ 2.34	Fresno
057-140-05	GONZALES LEONIDES GONZALES RENE J GONZALES	0.31	\$ 5.58	Fresno
057-140-06	SANCHEZ VICTOR JAVIER GONZALEZ SANCHEZ ROSA ELVA	0.17	\$ 3.06	Fresno
057-140-07	CAMARILLO SANTIAGO CUELLAR RAQUEL CERVANTES	0.26	\$ 4.68	Fresno
057-140-08	RODRIGUEZ ENRIQUE HERNANDEZ JANET	0.34	\$ 6.12	Fresno
057-140-09	BLACK LEX & SANDY	0.17	\$ 3.06	Fresno
057-140-20	DIAZ ROBERT DANIEL & WAUHILA DIANE	0.15	\$ 2.70	Fresno

APN	Owner Name	Assessed Acres	Proposed Assessment	County
057-140-21	GLORY LINDA D LIFE ESTATE	0.43	\$ 7.74	Fresno
057-140-27	CERVANTES JESUS ROMERO	0.40	\$ 7.20	Fresno
057-140-28	MANGASER ANTERO R MANGASER ANTERO R JR	0.40	\$ 7.20	Fresno
057-140-29	CONTRERAS VICTOR & JUANITA	0.36	\$ 6.48	Fresno
057-140-30	HERNANDEZ JOSE R & NICOLASA ROSA DE	0.33	\$ 5.94	Fresno
057-140-31	FLORES JUAN	0.13	\$ 2.34	Fresno
057-140-32	MONTEJANO ANNETTE L	0.13	\$ 2.34	Fresno
057-140-33	BARBA JUAN M & MARIA M	0.15	\$ 2.70	Fresno
057-140-34	VARGAS GEORGE R & ROSEMARY	0.77	\$ 13.86	Fresno
057-151-01	CARATACHEA MARIA CARMEN GARCIA MARIA G	0.34	\$ 6.12	Fresno
057-151-04	LANZILLOTTI CHANDA	0.17	\$ 3.06	Fresno
057-151-05	RAMIREZ FRANCISCO MORALES	0.17	\$ 3.06	Fresno
057-151-06	DURST JAMES E	0.17	\$ 3.06	Fresno
057-151-07	VANDERPOOL TAYLOR E	0.34	\$ 6.12	Fresno
057-151-08	CHURCH OF THE NAZARENE	0.17	\$ 3.06	Fresno
057-151-09	MENDEZ HENRY & MERCEDES C/F STROLE IDA B TRUSTEE ET AL	0.26	\$ 4.68	Fresno
057-151-10	SILVA FRANCISCO J & ROSA M AGUILAR	0.17	\$ 3.06	Fresno
057-151-12	LEE KEVIN R & DEBBIE A	0.09	\$ 1.62	Fresno
057-151-13	LEE KEVIN R & DEBBIE A	0.26	\$ 4.68	Fresno
057-151-14	STONE MARVIN DEAN & LOIS MARIE TRS	0.17	\$ 3.06	Fresno
057-151-15	CERVANTES JESUS ROMERO	0.34	\$ 6.12	Fresno
057-151-16	REYNA ARMANDO	0.26	\$ 4.68	Fresno
057-152-01	CHURCH OF THE NAZARENE	0.26	\$ 4.68	Fresno
057-152-02	MOHR GREGG & JANICE	0.26	\$ 4.68	Fresno
057-152-03	LOPEZ MANUEL MIGUEL TRS	0.34	\$ 6.12	Fresno
057-152-04	GARCIA RUBY T	0.17	\$ 3.06	Fresno
057-152-05	GARCIA RUBY T	0.17	\$ 3.06	Fresno
057-152-06	GARCIA RUBY T	0.17	\$ 3.06	Fresno
057-152-07	VERA ALBERTO	0.09	\$ 1.62	Fresno
057-152-09	CALDERA MANUEL CRITCHLEY MIRANDA ETAL	0.22	\$ 3.96	Fresno
057-152-10	JHS FAMILY LIMITED PARTNERSHIP DBH FAMILY LIMITED PARTNERSHIP J H	0.26	\$ 4.68	Fresno
057-152-11	REID THOMAS & CAROLYN ANN	0.21	\$ 3.78	Fresno
057-152-12	GRAY BILLY GENE	0.12	\$ 2.16	Fresno
057-152-13	BALBOA ISAAC	0.34	\$ 6.12	Fresno
057-153-03	ABINA SUZANNE	0.34	\$ 6.12	Fresno
057-153-04	GARCIA ROBERT & MARIA G	0.30	\$ 5.40	Fresno
057-153-05	TAYLOR WILLIAM R & SHERI L	0.30	\$ 5.40	Fresno
057-153-06	STONE MARVIN DEAN & LOIS MARIE TRS	0.06	\$ 1.08	Fresno
057-153-07	STONE MARVIN DEAN & LOIS MARIE TRS	0.14	\$ 2.52	Fresno
057-153-09	STOCKTON STEVEN E TRUSTEE	0.26	\$ 4.68	Fresno
057-153-10S	ROCZ LLC	0.26	\$ 4.68	Fresno
057-153-11	BAROCIO BALTAZAR	0.09	\$ 1.62	Fresno
057-153-14	LEE STEVEN D	0.17	\$ 3.06	Fresno

APN	Owner Name	Assessed Acres	Proposed Assessment	County
057-153-15	CASTELLANOS AVELINO & MARTHA TRS	0.43	\$ 7.74	Fresno
057-153-16	STONE MARVIN DEAN & LOIS MARIE TRS	0.17	\$ 3.06	Fresno
057-153-17	STONE MARVIN DEAN & LOIS MARIE TRS	0.23	\$ 4.14	Fresno
057-154-01	HANADA JAMES R & LOUISE GREGORY TRS	0.44	\$ 7.92	Fresno
057-154-02	ANDRADE GUADALUPE & MARIO A TRUJILLO	0.42	\$ 7.56	Fresno
057-154-03	MATEO FRANCISCO VALENCIA SR & ELVIRA A MATEO FRANCISCO ALEJO JR	0.26	\$ 4.68	Fresno
057-154-04	LOPEZ MANUEL MIGUEL TRS	0.26	\$ 4.68	Fresno
057-154-05	GONG JIM LEE & MINOSA HUI YEE TRS GONG THOMAS ETAL	0.26	\$ 4.68	Fresno
057-154-06	GONG JIM LEE & MINOSA HUI YEE TRS GONG THOMAS ETAL	0.09	\$ 1.62	Fresno
057-154-07	SINGLETON PAUL V & BILLIE L	0.17	\$ 3.06	Fresno
057-154-08	JIMENEZ RIGOBERTO & MARIA	0.17	\$ 3.06	Fresno
057-154-09	PEREIRA FRANCES	0.17	\$ 3.06	Fresno
057-154-10	CARDOZA ROBERT C & JUDY G	0.52	\$ 9.36	Fresno
057-160-01	CATO DENZIL L & TAMA L TRUSTEES	0.19	\$ 3.42	Fresno
057-160-02	VAUGHN DAVID & GLORIA	2.65	\$ 47.70	Fresno
057-160-03	INIGUEZ JOSE RAMON NOVELA GONZALEZ GLADYS E ALCALA	0.31	\$ 5.58	Fresno
057-160-04	AGUINIGA TOVIAS H & SABRINA J LYNCH	0.20	\$ 3.60	Fresno
057-160-05	MINTER STACEY & ALISA	0.20	\$ 3.60	Fresno
057-160-06	INIGUEZ JOSE RAMON NOVELA GONZALEZ GLADYS E ALCALA	0.20	\$ 3.60	Fresno
057-160-07	NESTER ROBERT P JR & KAREN GRAVANCE TRS ANDERSON KRISTI A	0.31	\$ 5.58	Fresno
057-160-08	NESTER ROBERT P JR & KAREN GRAVANCE TRS ANDERSON KRISTI A	0.23	\$ 4.14	Fresno
057-160-09	MENDOZA JAVIER FELIPE	0.19	\$ 3.42	Fresno
057-160-10	MENDOZA JAVIER FELIPE	0.74	\$ 13.32	Fresno
057-160-11	MENDOZA JAVIER FELIPE	0.17	\$ 3.06	Fresno
057-160-14	JENZEN WENDY	0.44	\$ 7.92	Fresno
057-160-15	KOPENHEFER ALAN E & SUZIE	0.88	\$ 15.84	Fresno
057-160-16	RUCH JAMES R AND POLLY	1.57	\$ 28.26	Fresno
057-160-17	RUCH JAMES R TRUSTEE	0.71	\$ 12.78	Fresno
057-160-18	CARDOZA ROBERT C & JUDY G	0.67	\$ 12.06	Fresno
057-160-19	HALL LOUIS H JR & CAROL J	0.51	\$ 9.18	Fresno
057-160-21	ORBE FRANCISCO & JOSEFA	0.54	\$ 9.72	Fresno
057-160-22	JUNDT JEFFREY & BRENDA	0.34	\$ 6.12	Fresno
057-160-24	LETSON MICHAEL BEALL & LILLIAN JEAN TRS	0.21	\$ 3.78	Fresno
057-160-25	CANALES JESSE B	0.26	\$ 4.68	Fresno
057-160-26	LETSON MICHAEL BEALL & LILLIAN JEAN TRS	0.53	\$ 9.54	Fresno
057-160-27	GARCIA DIMAS O & LISA A	0.15	\$ 2.70	Fresno
057-160-28	CABRAL EUSEBIO GURROLA GURROLA MARIA CHRISTINA	0.11	\$ 1.98	Fresno
057-160-29	LETSON MICHAEL B & LILLIAN JEAN	0.05	\$ 0.90	Fresno
057-160-30	JUNDT JEFFREY & BRENDA	0.09	\$ 1.62	Fresno
057-170-01	DUNN TERRIE L TRUSTEE	0.25	\$ 4.50	Fresno
057-170-09	HANSE PETER J & JANIS D HANSE RODNEY MARK	0.40	\$ 7.20	Fresno
057-170-11S	WESTFALL ROBERT	0.34	\$ 6.12	Fresno
057-170-12	BERGSTROM DANNY A & ELLEN M TRS	0.24	\$ 4.32	Fresno

APN	Owner Name	Assessed Acres	Proposed Assessment	County
057-170-15	VANDERPOOL TAYLOR & SHANE	0.40	\$ 7.20	Fresno
057-170-19	BARREIRO MARIA C TRS FELIPE MARIA A ETAL TRS	0.37	\$ 6.66	Fresno
057-170-21	HIGHSMITH JOAN CHRISTINE TRS	0.46	\$ 8.28	Fresno
057-170-22	CABALLERO RAMIRO G & MARIA G	0.33	\$ 5.94	Fresno
057-170-23	TUTSCHULTE ARNE K & NANCY M TRS	0.31	\$ 5.58	Fresno
057-170-24	WOLFE TIMOTHY W & PHYLLIS Y	0.31	\$ 5.58	Fresno
057-170-25	HERNANDEZ ELVIRA G	0.31	\$ 5.58	Fresno
057-170-26	MYERS JAMES & LAURA TRS	0.41	\$ 7.38	Fresno
057-170-27	NOWLING LAURA L	0.71	\$ 12.78	Fresno
057-170-28	COOPER DUANE & DENISE	0.30	\$ 5.40	Fresno
057-170-29	BUENO ROSAURA FRANCISCA	0.30	\$ 5.40	Fresno
057-170-30	MUNIZ JESUS & ANTONIA	0.30	\$ 5.40	Fresno
057-170-31S	VAN GRONINGEN GARY & JANICE TRUSTEES	0.38	\$ 6.84	Fresno
057-181-02S	LOPEZ MANUEL MIGUEL TRS	0.17	\$ 3.06	Fresno
057-181-03	DIAS SANDRA	0.09	\$ 1.62	Fresno
057-181-04	DIAS SANDRA DIAS SANDRA L ETAL	0.34	\$ 6.12	Fresno
057-181-05	HERNANDEZ ALFONSO GOMEZ	0.17	\$ 3.06	Fresno
057-181-07	RIOS DENNY G & MARTHA T	0.16	\$ 2.88	Fresno
057-181-08	CORTEZ JOSE RAUL & MARIA FEBRONIA	0.18	\$ 3.24	Fresno
057-181-09	VELASCO CONSUELO	0.43	\$ 7.74	Fresno
057-181-11	MHM LLC MALI	0.23	\$ 4.14	Fresno
057-181-12	VANDERPOOL TAYLOR E	0.20	\$ 3.60	Fresno
057-181-13	JCH FAMILY LIMITED PARTNERSHIP DBH FAMILY LIMITED PARTNERSHIP ET	0.17	\$ 3.06	Fresno
057-181-14	JCH FAMILY LIMITED PARTNERSHIP DBH FAMILY LIMITED PARTNERSHIP ET	0.17	\$ 3.06	Fresno
057-182-02	GILL AJIT SINGH TRUSTEE	0.09	\$ 1.62	Fresno
057-182-03	CHAN ROSEMARY HERNANDEZ	0.34	\$ 6.12	Fresno
057-182-08	BALDERAMA DENNIS SALINAS	0.17	\$ 3.06	Fresno
057-182-09	HUERTA GEORGE ANTHONY HUERTA GEORGE ANTHONY	0.34	\$ 6.12	Fresno
057-182-10	ALVAREZ MARIA CANDELARIA	0.09	\$ 1.62	Fresno
057-182-11	ALVAREZ MARIA CANDELARIA	0.17	\$ 3.06	Fresno
057-182-12	ALVAREZ MARIA CANDELARIA	0.13	\$ 2.34	Fresno
057-182-13	ALVAREZ MARIA CANDELARIA	0.13	\$ 2.34	Fresno
057-182-16	GASPAR LAZARO EUSEBIO	0.17	\$ 3.06	Fresno
057-182-17	SILVA ALYSSA ALVES BRANSON	0.17	\$ 3.06	Fresno
057-182-18	IZZ INVESTMENTS LLC M ALI	0.26	\$ 4.68	Fresno
057-182-19	GARCIA ARMANDO S	0.17	\$ 3.06	Fresno
057-182-20	HERNANDEZ TOM	0.17	\$ 3.06	Fresno
057-182-21	MENDOZA DOLORES MARIA	0.35	\$ 6.30	Fresno
057-183-01	GREGORY JAMES R & MARGARET FRAZEE TRS	0.20	\$ 3.60	Fresno
057-183-03	GREGORY JAMES ROY & MARGARET FRAZEE TRS	0.17	\$ 3.06	Fresno
057-183-04	GREGORY JAMES R & MARGARET FRAZEE TRS	0.26	\$ 4.68	Fresno
057-183-05	HERNANDEZ JANET	0.26	\$ 4.68	Fresno
057-183-06	PHILLIPS BERT J & GAYLYN R	0.13	\$ 2.34	Fresno

APN	Owner Name	Assessed Acres	Proposed Assessment	County
057-183-07	SANCHEZ VIVIAN BENITEZ SANCHEZ JONATHAN BENITEZ	0.13	\$ 2.34	Fresno
057-183-10	GONZALEZ JUANA GOMEZ	0.17	\$ 3.06	Fresno
057-183-11	HERNANDEZ JOSE SOCORRO & SAN JUAN	0.17	\$ 3.06	Fresno
057-183-12	DE LONG DEREK SHAWN	0.26	\$ 4.68	Fresno
057-183-13	SILVA LUPE SILVA LUPE	0.17	\$ 3.06	Fresno
057-183-15	GREGORY JAMES ROY & MARGARET FRAZEE TRS	0.21	\$ 3.78	Fresno
057-183-16	HERNANDEZ VALERIE	0.26	\$ 4.68	Fresno
057-184-01	OLVERA GERARDO PALMA	0.43	\$ 7.74	Fresno
057-184-02	ALCARAZ FLORITA HERNANDEZ FLORITA VICTORIA	0.17	\$ 3.06	Fresno
057-184-03	ALMANZA JUAN JESUS	0.17	\$ 3.06	Fresno
057-184-04	HERNANDEZ ALBERT V ADNEY SALLY	0.17	\$ 3.06	Fresno
057-184-05	GONZALEZ DELFINO TORIBIO ESTRADA MARTA	0.43	\$ 7.74	Fresno
057-184-06	FLORES-CERVANTES MARIA	0.17	\$ 3.06	Fresno
057-184-07	DU CHARME DENNIS RANGEL CRESENCIO	0.34	\$ 6.12	Fresno
057-184-08	CRUZ JOSE S	0.29	\$ 5.22	Fresno
057-184-09	HAMILTON MARGARET H TRS	0.17	\$ 3.06	Fresno
057-184-10	RAMOS JESUS	0.17	\$ 3.06	Fresno
057-184-11	CASTELLANOS MARIA A	0.17	\$ 3.06	Fresno
057-190-03	EXCINIA ARMIDA & ARMANDO	0.37	\$ 6.66	Fresno
057-190-04	JUAREZ AVELINA HERNANDEZ	0.28	\$ 5.04	Fresno
057-190-15	VARGAS DANIEL R	0.25	\$ 4.50	Fresno
057-190-19	BETTENCOURT RONALD	0.23	\$ 4.14	Fresno
057-190-20	REIS RONALD	0.55	\$ 9.90	Fresno
057-190-22	NETTO JAMES H & DELIA TRUSTEES	26.27	\$ 472.86	Fresno
057-190-23	BEELER JUDY TRUSTEE BEELER HAROLD W III ETAL	1.12	\$ 20.16	Fresno
057-190-26	REIS RONALD	0.33	\$ 5.94	Fresno
057-190-27	MACIAS MARIA DE JESUS	0.18	\$ 3.24	Fresno
057-190-28	HERRERA CHARLES R & BRENDA J	0.16	\$ 2.88	Fresno
057-190-29	REIS RONALD	1.91	\$ 34.38	Fresno
057-190-31	REIS RONALD	2.12	\$ 38.16	Fresno
057-190-33	VARGAS AURELIO G & LUCIANA C	0.45	\$ 8.10	Fresno
057-190-34	VARGAS DANIEL R	2.79	\$ 50.22	Fresno
057-190-35	JERTBERG JESSICA CARLA & GARY TRUSTEES	0.30	\$ 5.40	Fresno
057-190-37	BEELER JUDY TRUSTEE BEELER HAROLD W III ETAL	0.15	\$ 2.70	Fresno
057-190-38	BEELER HAROLD W JR & MARILYN J	0.72	\$ 12.96	Fresno
057-190-39	GRAVANCE PRESTON TRINIDAD PEDRO	0.26	\$ 4.68	Fresno
057-190-40	MACIEL DJ J & KIASHA U WITHROW	0.35	\$ 6.30	Fresno
057-200-12S	MERRELL ALBERT L & MILDRED B TRUSTEES	0.26	\$ 4.68	Fresno
057-200-16S	BREWSTER VIRGIL LEE TRS	1.03	\$ 18.54	Fresno
057-200-18S	MENDIOLA MARIANO A & DEIDRA E	0.32	\$ 5.76	Fresno
057-212-05	WALZBERG WILLIAM & LAURA ANN TRS	0.20	\$ 3.60	Fresno
057-212-09	HAMMOND DAVID W & RHONDA	0.20	\$ 3.60	Fresno
057-212-11	CHAVEZ MICHAEL M	0.50	\$ 9.00	Fresno

APN	Owner Name	Assessed Acres	Proposed Assessment	County
057-212-12	WALZBERG WILLIAM & LAURA ANN TRS	0.23	\$ 4.14	Fresno
057-212-13	TODD ZACHARY	0.46	\$ 8.28	Fresno
057-212-15	NANEZ YVETTE & DAVID	0.46	\$ 8.28	Fresno
057-212-16	ZARAGOZA URIEL & MONICA	0.46	\$ 8.28	Fresno
057-212-17	CEJA CECILIA	0.28	\$ 5.04	Fresno
057-212-18	LAKE WESLEY H	0.58	\$ 10.44	Fresno
057-213-04	NICHOLS CARL TRUSTEE	0.71	\$ 12.78	Fresno
057-213-08	SMITH KAY	0.71	\$ 12.78	Fresno
057-213-13	AVILA MICHAEL & KAYLA	0.85	\$ 15.30	Fresno
057-213-14	GOINS CRISTY R	1.46	\$ 26.28	Fresno
057-213-15	VANDERPOOL SHANE & TAYLOR	1.10	\$ 19.80	Fresno
057-213-16	CHAPA DANIEL JR & ANGELA DAWN	0.69	\$ 12.42	Fresno
057-213-17	NICHOLS CARL A TRUSTEE	0.69	\$ 12.42	Fresno
057-213-18	GARZA MICAELA M TRUSTEE	1.70	\$ 30.60	Fresno
057-214-05	GOBLE MARQUS S	0.20	\$ 3.60	Fresno
057-214-07	ECHIVESTE TESSA & JUAN	0.20	\$ 3.60	Fresno
057-214-09	CATE ROBERT J	0.20	\$ 3.60	Fresno
057-214-11	GARCIA JOSE & HILDA DE CARMEN GARCIA	0.17	\$ 3.06	Fresno
057-214-12	ZARAGOZA ARTURO JR	0.18	\$ 3.24	Fresno
057-214-13	BERGSTROM SHANE V	0.20	\$ 3.60	Fresno
057-214-14	LOOMIS ETHAN W	0.21	\$ 3.78	Fresno
057-214-15	ROCHA JEROMEY & JANELLA TAYLOR	0.46	\$ 8.28	Fresno
057-215-01S	LEWIS LARRIE J & BETTY L TRS	0.15	\$ 2.70	Fresno
057-215-02S	ELIAS RICHARD	0.15	\$ 2.70	Fresno
057-215-03S	VANDERPOOL TAYLOR & SHANE	0.15	\$ 2.70	Fresno
057-215-04S	GRAVANCE PARKER SNYDER AUTUMN	0.15	\$ 2.70	Fresno
057-215-05S	MEDICO CHAD MEDICO CHAD	0.15	\$ 2.70	Fresno
057-215-06S	MINTER STACEY L & ALISA R	0.15	\$ 2.70	Fresno
057-215-07S	WOOD LESLEY KAYLEE	0.15	\$ 2.70	Fresno
057-215-08S	ORTIZ BERENICE CABALLERO JUAN J	0.17	\$ 3.06	Fresno
057-215-09S	RAVEN WILLIAM M & MARLENE A	0.17	\$ 3.06	Fresno
057-215-10S	RAVEN WILLIAM M & MARLENE ANN	0.17	\$ 3.06	Fresno
057-215-11S	VAN DER GRAAF HANS HAMMOND CARLIE	0.17	\$ 3.06	Fresno
057-215-12S	SMITH KRISTOPHER	0.17	\$ 3.06	Fresno
057-215-13S	SANTIAGO KELLY	0.17	\$ 3.06	Fresno
057-216-01S	WEATHERS HELEN MARIA TRUSTEE	0.17	\$ 3.06	Fresno
057-216-02S	HENSON PETE LEROY	0.17	\$ 3.06	Fresno
057-216-03S	JIMENEZ JOSE & MARIA	0.17	\$ 3.06	Fresno
057-216-04S	TAYLOR DENNIS & JACKIE	0.17	\$ 3.06	Fresno
057-216-05S	GARCIA MARIA TERESA	0.17	\$ 3.06	Fresno
057-216-06S	RANGEL DAVID JR & COURTNEY A	0.17	\$ 3.06	Fresno
057-222-01	GONZALEZ JUAN MENDOZA VENTURA MARIA ELENA	0.17	\$ 3.06	Fresno
057-222-02	MORALES ANTONIO M & RAFAELA G MENDOZA	0.17	\$ 3.06	Fresno

APN	Owner Name	Assessed Acres	Proposed Assessment	County
057-222-03	YECNY WILLIAM RICHARD	0.17	\$ 3.06	Fresno
057-222-04	MOSHER ANGELINA M TRS	0.14	\$ 2.52	Fresno
057-222-06	MOSHER BRUCE D & ANGELINA	0.07	\$ 1.26	Fresno
057-222-08	BALL DICK A & JEANNE L TRUSTEES	0.18	\$ 3.24	Fresno
057-222-09	FREITAS JORGE D	0.18	\$ 3.24	Fresno
057-222-10	GOMEZ JOSE L & SARA P JIMENEZ MERCEDES G	0.18	\$ 3.24	Fresno
057-222-11	REIS TROY & KELLY BORGES SCOTT	0.53	\$ 9.54	Fresno
057-223-04	LANGE DONALD D TRS LANGE DANIEL D	0.13	\$ 2.34	Fresno
057-223-06	GRIJALVA LOURDES GONZALEZ	0.35	\$ 6.30	Fresno
057-223-07	AREVALO ALEXIS MERCADES R BARBOZA	0.31	\$ 5.58	Fresno
057-223-08	ARCHAN GENARO & ALMA	0.35	\$ 6.30	Fresno
057-223-10	MONTEJANO FIDENCIO LIFE EST RANDY MONTEJANO	0.34	\$ 6.12	Fresno
057-223-11	MONTEJANO VICTOR	0.34	\$ 6.12	Fresno
057-223-13	AVILA SAMUEL & SILVIA	0.33	\$ 5.94	Fresno
057-223-20	COOPER VIRGINIA L TRUSTEE	0.19	\$ 3.42	Fresno
057-223-22	AGUILAR SAUL HERNANDEZ TAMMY	0.16	\$ 2.88	Fresno
057-223-23	HERNANDEZ TOM	1.65	\$ 29.70	Fresno
057-223-24	ANTUNA TERESA D	0.49	\$ 8.82	Fresno
057-223-25	GARCIA EVELIA	0.52	\$ 9.36	Fresno
057-223-27	GONGALEZ SANTOS M & MARIA VAZQUEZ	0.45	\$ 8.10	Fresno
057-223-28	ALCOSER GERDA C LIFE ESTATE	0.39	\$ 7.02	Fresno
057-223-32	AGUAYO PATSY M AGUAYO LUDRIE MARIE	0.20	\$ 3.60	Fresno
057-223-33	NANEZ NICOLE	0.27	\$ 4.86	Fresno
057-223-34	ALATORRE MAURO NINO & ALICIA NINO	0.33	\$ 5.94	Fresno
057-223-35	BALVER PETER S & FRANCIS J	0.34	\$ 6.12	Fresno
057-223-36	RODRIGUEZ RAFAELA & GAVINO	0.33	\$ 5.94	Fresno
057-223-37	RODRIGUEZ CARMEN	0.20	\$ 3.60	Fresno
057-223-38	BALVER PETER S & FRANCES J	0.44	\$ 7.92	Fresno
057-223-41	HAMMOND RHONDA ANGELIKA TRUSTEE	0.87	\$ 15.66	Fresno
057-223-43	VARGAS DANIEL R	0.67	\$ 12.06	Fresno
057-223-44	MONTEJANO KENNETH ANDERSEN LAURIE	0.66	\$ 11.88	Fresno
057-223-45	HUDDLESTON MATTHEW	0.89	\$ 16.02	Fresno
057-223-46	VARGAS PATRICIA R LIFE ESTATE VARGAS ALFONSO R LIFE ESTATE T MEND	1.00	\$ 18.00	Fresno
057-223-47	MENDOZA THERESA G TRUSTEE	0.89	\$ 16.02	Fresno
057-230-03S	HANADA JAMES R & LOUISE GREGORY TRS	11.76	\$ 211.68	Fresno
057-230-04S	GONSALVES BENNIE M & DELORES M	1.52	\$ 27.36	Fresno
057-230-09S	NETTO ARNOLD & ALLISON TRUSTEES	55.47	\$ 998.46	Fresno
057-230-10S	DINO PARTNERS LP	75.59	\$ 1,360.62	Fresno
057-230-11S	JACKSON BRENT D & MARLENE TRS	29.83	\$ 536.94	Fresno
057-230-12S	JACKSON BRENT D & MARLENE TRS	26.81	\$ 482.58	Fresno
057-230-13S	WILGENBURG BRODY P & JANELLE M	67.48	\$ 1,214.64	Fresno
057-230-14S	WILGENBURG BRODY P & JANELLE M	17.16	\$ 308.88	Fresno
057-240-01S	CURTICE CHRISTIAN LEE & KATHRYN ANN	15.41	\$ 277.38	Fresno

APN	Owner Name	Assessed Acres	Proposed Assessment	County
057-240-02	NETTO ARNOLD & ALLISON TRUSTEES	22.20	\$ 399.60	Fresno
057-240-03	NETTO ARNOLD & ALLISON TRS	37.12	\$ 668.16	Fresno
057-240-05	PRG FARMS L P	30.00	\$ 540.00	Fresno
057-240-07	TOS JEFF & SHERI TRUSTEES TOS MARK W & JORDAN E TRUSTEES	3.04	\$ 54.72	Fresno
057-240-08	GRILIONE CRAIG & MONICA TRS	39.00	\$ 702.00	Fresno
057-240-09	CAMINO MARC B & KARA N VITAL	42.24	\$ 760.32	Fresno
057-240-13S	TOS JEFF & SHERI TRUSTEES TOS MARK W & JORDAN E TRUSTEES	82.57	\$ 1,486.26	Fresno
057-240-15S	NETTO ARNOLD & ALLISON TRS	21.40	\$ 385.20	Fresno
057-240-17S	NETTO ARNOLD & ALLISON TRS	2.50	\$ 45.00	Fresno
057-240-18	GARRETT PATRICK M & SHELLY A TRS	1.38	\$ 24.84	Fresno
057-240-19	NETTO ARNOLD & ALLISON TRUSTEES	18.62	\$ 335.16	Fresno
057-250-01S	TOS LAND COMPANY INC	13.38	\$ 240.84	Fresno
057-260-01S	NETTO ARNOLD & ALLISON TRS	7.37	\$ 132.66	Fresno
057-260-05	CATE ROBERT J CATE E GENE	32.13	\$ 578.34	Fresno
057-260-06	NETTO ARNOLD & ALLISON TRS	26.75	\$ 481.50	Fresno
057-260-07	LEE KEVIN R & DEBORAH A	7.50	\$ 135.00	Fresno
057-260-08	THOMAS KRISTY NICOLE	7.75	\$ 139.50	Fresno
057-260-11	NYDAM BERNARD H & MELISSA A TRUSTEES	1.88	\$ 33.84	Fresno
057-260-12S	NYDAM BERNARD H & MELISSA A TRUSTEES	1.69	\$ 30.42	Fresno
057-260-13S	NYDAM BERNARD H & MELISSA A TRUSTEES	26.25	\$ 472.50	Fresno
057-260-15	VALLADARES ARMANDO ESTRADA	1.00	\$ 18.00	Fresno
057-260-16	VALLADARES ARMANDO ESTRADA	23.66	\$ 425.88	Fresno
057-270-01	HOVANNISIAN DAVID & LINDA	1.29	\$ 23.22	Fresno
057-270-04	BDHOV LP LEHOV LP	2.41	\$ 43.38	Fresno
057-270-10S	VANDERPOOL SHANE & TAYLOR	1.60	\$ 28.80	Fresno
057-280-01	GREGORY ROBERT S JR TRUSTEE	8.76	\$ 157.68	Fresno
057-280-08	GREGORY ROBERT S JR TRUSTEE	0.26	\$ 4.68	Fresno
057-280-16	GREGORY ROBERT S JR TRUSTEE	4.83	\$ 86.94	Fresno
057-280-17	ZAVALA OSCAR	3.90	\$ 70.20	Fresno
057-280-18S	GREGORY ROBERT S JR TRUSTEE	9.50	\$ 171.00	Fresno
057-280-19S	GREGORY JAMES ROY & MARGARET FRAZEE TRS T GREGORY	0.07	\$ 1.26	Fresno
057-291-01	NANEZ DAVID F & LINDA P	0.13	\$ 2.34	Fresno
057-291-02	URZUA ROGELIO & MARIA TRUSTEES	0.11	\$ 1.98	Fresno
057-291-03	QUIROZ MARIO A QUIROZ RENE ETAL R QUIROZ	0.12	\$ 2.16	Fresno
057-291-04	RANGEL DAVID	0.11	\$ 1.98	Fresno
057-291-05	TREMILLO MANUEL	0.11	\$ 1.98	Fresno
057-291-06	RANGEL SOCORRO TRS	0.11	\$ 1.98	Fresno
057-291-07	JIMENEZ RAFAEL & ELENA M	0.11	\$ 1.98	Fresno
057-291-08	AGUAYO JESUS	0.11	\$ 1.98	Fresno
057-291-09	GUERRERO MARIO M & MARIA VIRGEN DIAZ GUERRERO-VIRGEN IVAN	0.12	\$ 2.16	Fresno
057-291-10	GARCIA RAFAEL R & NORBERTA	0.11	\$ 1.98	Fresno
057-291-11	ORNELAS CLETO & YOLANDA KLEIN TIM & LINDA	0.12	\$ 2.16	Fresno
057-292-01	HANCOCK SERVICE CORPORATION	0.14	\$ 2.52	Fresno

APN	Owner Name	Assessed Acres	Proposed Assessment	County
057-292-02	HANCOCK SERVICE CORPORATION	0.12	\$ 2.16	Fresno
057-292-03	HANCOCK SERVICE CORPORATION	0.11	\$ 1.98	Fresno
057-292-04	DESSEL JAMES & SHARRI DAVIS TRS	0.11	\$ 1.98	Fresno
057-292-05	ACEVEDO MARIA	0.11	\$ 1.98	Fresno
057-292-06	YANG SHOUA	0.11	\$ 1.98	Fresno
057-292-07	RAYA DOMINGA TRUJILLO ALFRED RAYA	0.11	\$ 1.98	Fresno
057-292-08	ANDRADE JORGE	0.11	\$ 1.98	Fresno
057-292-09	MERCADO PATRICIA	0.11	\$ 1.98	Fresno
057-292-10	ANDRADE JORGE A & PETRA	0.11	\$ 1.98	Fresno
057-292-11	LEMUS LORENZO & ANA ISABEL CUEVAS	0.12	\$ 2.16	Fresno
057-292-12	LEON RAMON & ESTELA	0.12	\$ 2.16	Fresno
057-292-13	SOSA JIMMY WILLIAM & ROSALINDA	0.10	\$ 1.80	Fresno
057-292-14	MARTINEZ JOSE LUIS & MARIA SOCORRO	0.12	\$ 2.16	Fresno
057-292-15	BRAVO PABLIN & ANDREA	0.11	\$ 1.98	Fresno
057-292-16	VELASQUEZ JORGE & ANA	0.11	\$ 1.98	Fresno
057-292-17	CHACON ALFREDO & IRENE	0.11	\$ 1.98	Fresno
057-292-18	FONSECA ANTONIO & MARIA	0.11	\$ 1.98	Fresno
057-292-19	VALDENEGRO JOSE LUIS	0.12	\$ 2.16	Fresno
057-292-20	SELF HELP ENTERPRISES	0.21	\$ 3.78	Fresno
057-292-21	SELF HELP ENTERPRISES	0.29	\$ 5.22	Fresno
057-292-22	VELA TOMAS RIOS & BERTHA C	0.14	\$ 2.52	Fresno
057-292-23	VELA JUAN & ALICIA	0.15	\$ 2.70	Fresno
057-292-24	NIEVES JESUS	0.11	\$ 1.98	Fresno
057-292-25	SALINAS J GUADALUPE NIEVES DENIEVES MARIA ANN SANCHEZ ETAL	0.11	\$ 1.98	Fresno
057-292-26	VELASQUEZ FRANCISCO & PRISCA	0.11	\$ 1.98	Fresno
057-292-27	MEJIA MARTHA R	0.09	\$ 1.62	Fresno
057-292-28	CARRILLO GRACIELA	0.15	\$ 2.70	Fresno
057-292-29	LERMA RAFAEL & MARIA G	0.16	\$ 2.88	Fresno
057-292-30	GUZMAN PEDRO & ROSARIO HERNANDEZ	0.26	\$ 4.68	Fresno
057-292-31	GONZALEZ ROGELIO A	0.14	\$ 2.52	Fresno
057-292-32	VENTURA ADRIANA ROSAS	0.11	\$ 1.98	Fresno
057-292-33	DOMINGUEZ ERIC & MARIA	0.11	\$ 1.98	Fresno
057-292-34	MINTER STACEY L & ALISA R	1.66	\$ 29.88	Fresno
057-293-01	TRINIDAD MIGUEL & RAQUEL	0.12	\$ 2.16	Fresno
057-293-02	RODRIGUEZ JOAQUIN	0.12	\$ 2.16	Fresno
057-293-03	GAONA JOSE V & IRENE	0.11	\$ 1.98	Fresno
057-293-04	DOWNING LOGAN ALAN	0.12	\$ 2.16	Fresno
057-301-01	MARTINEZ JUAN	0.11	\$ 1.98	Fresno
057-301-02	BORQUEZ MIKE ANTHONY & CHERIE KAY	0.12	\$ 2.16	Fresno
057-301-03	SANCHEZ JOSE & CARMEN	0.11	\$ 1.98	Fresno
057-301-04	NOYOLA YCIDRO	0.13	\$ 2.34	Fresno
057-301-05	MARAVILLA RUBEN & MARIA	0.11	\$ 1.98	Fresno
057-301-06	HERNANDEZ PABLO & CELIA C GENIZ SANDRA LUS	0.12	\$ 2.16	Fresno

APN	Owner Name	Assessed Acres	Proposed Assessment	County
057-301-07	SALES JOSE G & MARIA GUADALUPE S RAMOS RAMOS SANDRA SALES	0.11	\$ 1.98	Fresno
057-301-08	RODRIGUEZ JESUS C & ALEJANDRINA	0.17	\$ 3.06	Fresno
057-301-09	DIAZ MARTIN G & MARGARITA	0.19	\$ 3.42	Fresno
057-301-10	LOPEZ MANUEL MIGUEL TRS	0.19	\$ 3.42	Fresno
057-301-11	PEREZ AGUSTIN & MARIA CARMEN	0.15	\$ 2.70	Fresno
057-301-12	REYES ARMANDO GARCIA	0.11	\$ 1.98	Fresno
057-301-13	LOMELIN PAUL V	0.13	\$ 2.34	Fresno
057-301-14	CABRAL MARIA MENESES MARY ETAL	0.11	\$ 1.98	Fresno
057-301-15	CENCAL HOUSING LLC B FUGMAN	0.12	\$ 2.16	Fresno
057-301-16	MOLINA JESSICA & OMAR	0.11	\$ 1.98	Fresno
057-301-17	TRUJILLO JOSE & PERLA	0.12	\$ 2.16	Fresno
057-301-18	HERNANDEZ JESUS ANTHONY	0.12	\$ 2.16	Fresno
057-301-19	JIMENEZ ULYSSES SANDOVAL VICTORIA	0.11	\$ 1.98	Fresno
057-301-20	RANGEL CRESENCIO & TERESA	0.12	\$ 2.16	Fresno
057-301-21	GARCIA RAMIRO & TERESA	0.11	\$ 1.98	Fresno
057-301-22	ROMERO RODRIGO ORTIZ & MARISOL ORTIZ	0.11	\$ 1.98	Fresno
057-301-23	PERALEZ HUGO H & CYNTHIA B	0.11	\$ 1.98	Fresno
057-301-24	CANUL SERGIO LEONIDES PECH & MICAELA M	0.11	\$ 1.98	Fresno
057-301-25	GARCIA CECILIO & NORMA ALICIA	0.11	\$ 1.98	Fresno
057-301-26	BATISTA MARJORIE N BATISTA DENNIS	0.11	\$ 1.98	Fresno
057-302-01	ROSALES DULCE	0.13	\$ 2.34	Fresno
057-302-02	RETANA ZEAN AVINA	0.12	\$ 2.16	Fresno
057-302-03	ALVAREZ JOSE M & RITA E	0.12	\$ 2.16	Fresno
057-302-04	JHS FAMILY LIMITED PARTNERSHIP DBH FAMILY LIMITED PARTNERSHIP ETAL	0.11	\$ 1.98	Fresno
057-302-05	RAMIREZ AMADOR & OLGA S	0.12	\$ 2.16	Fresno
057-302-06	VALDENEGRO JOSE LUIS & MARIA GLORIA	0.11	\$ 1.98	Fresno
057-302-07	ARCHER DARRYL A & SHAUNA N GREEN TRS	0.12	\$ 2.16	Fresno
057-302-08	VANDERPOOL TAYLOR & SHANE	0.11	\$ 1.98	Fresno
057-302-09	GRIMALDO JOSE J & ANNA BERTA RAMIREZ	0.12	\$ 2.16	Fresno
057-302-10	HERNANDEZ UVA	0.12	\$ 2.16	Fresno
057-302-11	CHAVEZ ALEJANDRO & MARIA	0.11	\$ 1.98	Fresno
057-302-12	HERNANDEZ PRECILIANO & ANA	0.12	\$ 2.16	Fresno
057-302-13	GUZMAN ENRIQUE & LIZET	0.11	\$ 1.98	Fresno
057-302-14	BRADY CLIFFORD W	0.12	\$ 2.16	Fresno
057-302-15	GUTIERREZ SALOME	0.11	\$ 1.98	Fresno
057-302-16	CAMPOS GLORIA	0.12	\$ 2.16	Fresno
057-302-17	VIRGINIA M REYES	0.12	\$ 2.16	Fresno
057-302-18	SANCHEZ RONNIE & MICHELLE	0.13	\$ 2.34	Fresno
057-303-01	GARCIA ARMANDO REYES	0.11	\$ 1.98	Fresno
057-303-02	HERNANDEZ STELLA	0.11	\$ 1.98	Fresno
057-303-03	ONTIVEROS RAFAEL R ONTIVEROS HECTOR M	0.11	\$ 1.98	Fresno
057-303-04	MIRANDA NICHOLAS	0.11	\$ 1.98	Fresno
057-303-05	CORTEZ JOSE RAUL & MARIA	0.11	\$ 1.98	Fresno

APN	Owner Name	Assessed Acres	Proposed Assessment	County
057-303-06	CASTILLO ALMA DELIA	0.11	\$ 1.98	Fresno
057-303-07	VALENCIA JESUS & MODESTA	0.11	\$ 1.98	Fresno
057-303-08	VENTURA JOSE G ROSAS & WENDY ROSAS	0.11	\$ 1.98	Fresno
057-303-09	PEREZ JOSE LUIS & BERTHA	0.11	\$ 1.98	Fresno
060-060-52S	LINDA VISTA FARMS VI	160.00	\$ 2,880.00	Fresno
060-060-54S	LINDA VISTA FARMS VI	40.00	\$ 720.00	Fresno
060-060-63S	LINDA VISTA FARMS VI	30.00	\$ 540.00	Fresno
060-060-65S	LINDA VISTA FARMS VI	30.00	\$ 540.00	Fresno
060-060-67S	LINDA VISTA FARMS VI	60.00	\$ 1,080.00	Fresno
060-070-03S	ERROTABERE DANIEL D TRUSTEE ERROTABERE JEAN E TRUSTEE	7.24	\$ 130.32	Fresno
060-070-06S	ERROTABERE RANCHES	158.19	\$ 2,847.42	Fresno
060-070-09S	ERROTABERE JEAN E TRUSTEE ERROTABERE DONALD D ETAL	80.95	\$ 1,457.10	Fresno
060-070-11	ERROTABERE JEAN E TRUSTEE ERROTABERE DANIEL D ETAL	195.85	\$ 3,525.30	Fresno
060-070-12S	LINDA VISTA FARMS VI	360.69	\$ 6,492.42	Fresno
060-070-23S	LINDA VISTA FARMS VI	160.00	\$ 2,880.00	Fresno
060-070-24S	LINDA VISTA FARMS VI	80.00	\$ 1,440.00	Fresno
060-070-25S	LINDA VISTA FARMS VI	80.00	\$ 1,440.00	Fresno
060-070-35S	LINDA VISTA FARMS VI	637.60	\$ 11,476.80	Fresno
060-070-43	JACOBS AG HARVESTING INC	158.58	\$ 2,854.44	Fresno
060-070-44S	JACOBS AG HARVESTING INC	3.78	\$ 68.04	Fresno
060-070-45S	LINDA VISTA FARMS VI	144.61	\$ 2,602.98	Fresno
060-070-46	LINDA VISTA FARMS VI	1.92	\$ 34.56	Fresno
060-070-47	JACOBS AG HARVESTING INC	3.93	\$ 70.74	Fresno
385-140-01	CRITCHLEY SCOTT C TRUSTEE	0.01	\$ 0.18	Fresno
385-140-02	CRITCHLEY SCOTT C TRUSTEE	59.00	\$ 1,062.00	Fresno
385-140-03S	CRITCHLEY CATHLEEN TRUSTEE	20.00	\$ 360.00	Fresno
385-140-04S	CRITCHLEY CATHY C INCORPORATED	40.04	\$ 720.72	Fresno
385-140-10S	IRIGOYEN FARMS INC	20.02	\$ 360.36	Fresno
385-140-11S	CRITCHLEY CATHY C INCORPORATED	20.02	\$ 360.36	Fresno
385-140-18	JACKSON MATTHEW M & TAWNY R TRS	169.40	\$ 3,049.20	Fresno
385-140-20	IRIGOYEN FARMS INC	80.00	\$ 1,440.00	Fresno
385-140-21S	NASH MILDRED TRUSTEE	99.15	\$ 1,784.70	Fresno
385-140-23S	INGOYEN JOSEPH INGOYEN JULIAN ETAL	5.04	\$ 90.72	Fresno
385-140-24S	INGOYEN JOSEPH INGOYEN JULIAN ETAL	68.80	\$ 1,238.40	Fresno
385-140-26	SOUZA ERNEST S & VIRGINIA M	2.29	\$ 41.22	Fresno
385-140-27	SOUZA VIRGINIA M	75.00	\$ 1,350.00	Fresno
385-140-28	CRABTREE TIMM & SHARON L	21.76	\$ 391.68	Fresno
385-140-30	SALCEDO GUADALUPE & THU SALCEDO	54.10	\$ 973.80	Fresno
385-140-32	SALCEDO GUADALUPE & THU SALCEDO	25.00	\$ 450.00	Fresno
385-140-34	ROGERS WALTER M & ELAINE G RAVEN TIMOTHY & DEBRA TRS ETAL	76.18	\$ 1,371.24	Fresno
385-140-35	ROGERS WALTER M & ELAINE G RAVEN TIMOTHY & DEBRA TRS ETAL	19.55	\$ 351.90	Fresno
385-140-36	ROGERS WALTER M & ELAINE G RAVEN TIMOTHY & DEBRA TRS ETAL	38.88	\$ 699.84	Fresno
385-140-38	CASACA VINEYARDS	54.88	\$ 987.84	Fresno

APN	Owner Name	Assessed Acres	Proposed Assessment	County
385-150-15S	RAVEN SCOTT M	80.00	\$ 1,440.00	Fresno
385-150-16S	SOUZA ERNEST S & VIRGINIA M TRUSTEES	157.59	\$ 2,836.62	Fresno
385-150-27	RAVEN SCOTT M	76.75	\$ 1,381.50	Fresno
385-150-28	BALIGH SARA TRUSTEE	110.00	\$ 1,980.00	Fresno
385-150-37	SOUZA VIRGINIA M	110.03	\$ 1,980.54	Fresno
385-150-38	RAVEN SCOTT M	90.64	\$ 1,631.52	Fresno
385-170-06S	RAVEN THEODORE G	77.90	\$ 1,402.20	Fresno
385-170-08	SECURITY PACIFIC NATIONAL BANK TR	97.44	\$ 1,753.92	Fresno
385-170-18	EDROZO DAMON & CYNTHIA	0.88	\$ 15.84	Fresno
385-170-19	RAVEN THEODORE G	1.18	\$ 21.24	Fresno
385-170-27S	LU/AR DAIRY	36.20	\$ 651.60	Fresno
385-170-28S	LU/AR DAIRY	111.64	\$ 2,009.52	Fresno
385-170-30S	DELUNA SILVANO OSCAR JR	5.73	\$ 103.14	Fresno
385-170-38S	BOSWELL WALLACE F & KAREN I TRS	57.24	\$ 1,030.32	Fresno
385-170-41S	DIAZ NORBERTO M & YESENIA ORTIZ DE	0.87	\$ 15.66	Fresno
385-170-43S	PARAMOUNT FARMING CO INVESTMENTS II LLC	326.54	\$ 5,877.72	Fresno
385-170-45S	PARAMOUNT FARMING CO INVESTMENTS II LLC	326.54	\$ 5,877.72	Fresno
385-170-46S	GONZALEZ ELISEO	0.73	\$ 13.14	Fresno
385-170-50	RAVEN THEODORE G	75.68	\$ 1,362.24	Fresno
385-170-51	NONE	1.34	\$ 24.12	Fresno
385-170-52	NONE	27.87	\$ 501.66	Fresno
385-170-54	AGUIERRE MARLENE A GONZALEZ	3.32	\$ 59.76	Fresno
385-170-69S	MENEZES FRANK & JENEEN TRS	51.24	\$ 922.32	Fresno
385-170-71	BOSWELL WALLACE F & KAREN I TRS	12.42	\$ 223.56	Fresno
385-180-01S	GOSHGARIAN GEORGE M GOSHGARIAN GEORGE M	78.50	\$ 1,413.00	Fresno
385-180-03	RAVEN SCOTT M & CHARLYSE	39.39	\$ 709.02	Fresno
385-180-04S	RAVEN SCOTT M & CHARLYSE	77.90	\$ 1,402.20	Fresno
385-180-05S	RAVEN THEODORE G	77.89	\$ 1,402.02	Fresno
385-180-09	PERKINS BRIAN & SHARON J TRS	0.99	\$ 17.82	Fresno
385-180-12	LASSLEY BRIAN & ELIZABETH	0.50	\$ 9.00	Fresno
385-180-13	SINGH SHAMSHER	0.42	\$ 7.56	Fresno
385-180-14	JOTS KWIK MART LLC H SINGH	0.92	\$ 16.56	Fresno
385-180-16	GONZALEZ LUIS J/MARIA LUISA LIFE ESTATE	1.06	\$ 19.08	Fresno
385-180-24	LEONARDO BROS DAIRY	40.29	\$ 725.22	Fresno
385-180-30S	LEONARDO BROS DAIRY	40.00	\$ 720.00	Fresno
385-180-40	ROGERS DOUGLAS L	18.05	\$ 324.90	Fresno
385-180-41	RUSK G GLENN & DORA PATRICIA TRUSTEES	10.51	\$ 189.18	Fresno
385-180-47	BUNTING CAROLE L CLARK JANET L	2.30	\$ 41.40	Fresno
385-180-51S	MARTINEZ ALFONSO MARTINEZ ERNEST FRANK	5.00	\$ 90.00	Fresno
385-180-52S	GREWAL FAMILY LAND CO LLC	103.44	\$ 1,861.92	Fresno
385-180-53S	GREWAL PARMJIT S & GURINDER K TRUSTEES	51.96	\$ 935.28	Fresno
385-180-54	WALLS KENNETH O TRUSTEE	2.46	\$ 44.28	Fresno
385-180-57S	VAN EYK RANDEL J & ANNE T	2.50	\$ 45.00	Fresno

APN	Owner Name	Assessed Acres	Proposed Assessment	County
385-180-58S	VAN EYK RANDEL J & ANNE T	36.83	\$ 662.94	Fresno
385-180-59	MENEFEE GREGORY A FLORES CIARA	2.06	\$ 37.08	Fresno
385-180-60	SIHOTA KAVIN SINGH SIHOTA SIMON SINGH	31.76	\$ 571.68	Fresno
385-180-61	ADAMS RICHARD JOSEPH II & MICHELLE L/E	0.42	\$ 7.56	Fresno
385-180-62	ADAMS RICHARD JOSEPH II	96.34	\$ 1,734.12	Fresno
385-180-63	AVALOS RUBEN & CYNTHIA FRAUSTO	3.82	\$ 68.76	Fresno
385-180-65	RUSK G GLENN & DORA PATRICIA TRUSTEES	6.50	\$ 117.00	Fresno
385-180-66S	GREWAL PARMJIT S & GURINDER KTRUSTEES	34.80	\$ 626.40	Fresno
385-180-68S	GONSALVES FRANKIE & DANA	19.46	\$ 350.28	Fresno
385-180-69S	GONSALVES FRANKIE C & DANA L	61.84	\$ 1,113.12	Fresno
385-180-70	LEONARDO BROS DAIRY	79.40	\$ 1,429.20	Fresno
385-180-72	ADAMS DONALD J & MANYA P	157.75	\$ 2,839.50	Fresno
385-180-73	HOLM RALPH D & JOANNE L TRS LIFE EST	1.86	\$ 33.48	Fresno
385-180-74	JACKSON MATTHEW M & TAWNY R TRS	53.43	\$ 961.74	Fresno
385-180-80	LEONARDO BROS DAIRY	23.87	\$ 429.66	Fresno
385-180-85S	LEONARDO BROS DAIRY	0.31	\$ 5.58	Fresno
385-180-87S	LEONARDO BROS DAIRY	1.83	\$ 32.94	Fresno
385-180-89S	LEONARDO BROS DAIRY	0.24	\$ 4.32	Fresno
385-180-92S	LEONARDO BROS DAIRY	29.29	\$ 527.22	Fresno
385-180-95S	LEONARDO BROS DAIRY	36.99	\$ 665.82	Fresno
385-190-12S	RAVEN SCOTT M	116.28	\$ 2,093.04	Fresno
385-190-24	SHAH FARMS LLC	162.48	\$ 2,924.64	Fresno
385-190-56S	TUT PRITAM S & KULWINDER K I/F/T S BHATNAGAR	19.39	\$ 349.02	Fresno
385-190-57	RAVEN SCOTT M	134.53	\$ 2,421.54	Fresno
385-190-63	KEMP KAREN L & WILLIAM M	1.29	\$ 23.22	Fresno
385-190-82	RIVER ISLAND FRESH COLD STORAGE LLC	95.89	\$ 1,726.02	Fresno
385-190-83	RAVEN SCOTT & CHARLYSE	39.54	\$ 711.72	Fresno
385-190-84	RAVEN SCOTT & CHARLYSE	62.54	\$ 1,125.72	Fresno
385-200-01S	RAVEN THEODORE GEORGE & DONNA L TRS	65.70	\$ 1,182.60	Fresno
385-200-03	CASACA VINEYARDS	126.78	\$ 2,282.04	Fresno
385-200-04	IMPERIAL WESTERN PRODUCTS INC	10.00	\$ 180.00	Fresno
385-200-05	SILVA JAMIE FIGUEROA DE FIGUEROA MARIA DEL SOCORRO S ETAL	2.45	\$ 44.10	Fresno
385-200-06	ROMAN GUILLERMO	1.00	\$ 18.00	Fresno
385-200-07	TORRES MIGUEL ANGEL	2.10	\$ 37.80	Fresno
385-200-16	JHUTTI SURJIT SINGH & HARBHAJAN KAUR	2.36	\$ 42.48	Fresno
385-200-17	JHUTTI SURJIT SINGH & HARBHAJAN KAUR	63.94	\$ 1,150.92	Fresno
385-200-18	ALFORD NIKKI	5.89	\$ 106.02	Fresno
385-200-20	NASH DAIRY CO	3.61	\$ 64.98	Fresno
385-200-28S	CASACA VINEYARDS	8.86	\$ 159.48	Fresno
385-200-30	CRITCHLEY JAMES B	4.68	\$ 84.24	Fresno
385-210-10	LOPEZ ANGEL ARCE	0.21	\$ 3.78	Fresno
385-210-15	COLLINS O L & NINA L	0.15	\$ 2.70	Fresno
385-210-16	GOMEZ CHRISTIAN	0.52	\$ 9.36	Fresno

APN	Owner Name	Assessed Acres	Proposed Assessment	County
385-210-17	CHILINGERIAN INVESTMENTS LP	0.15	\$ 2.70	Fresno
385-210-19	SANDOVAL MIGUEL ANGEL	0.48	\$ 8.64	Fresno
385-210-20	LEE ONITA	0.23	\$ 4.14	Fresno
385-210-22	GARCIA OSCAR ENRIQUE & MARIA SEGOVIA	0.15	\$ 2.70	Fresno
385-210-23	MEJIA CUTBERTO SANCHEZ BOLANOS MARICELA LOZANO	0.29	\$ 5.22	Fresno
385-210-24	BELYEU CHRISTOPHER DWAYNE	0.41	\$ 7.38	Fresno
385-210-26	LEE DARRYL A & ROBIN D	0.42	\$ 7.56	Fresno
855-020-01	CASE'S USED EQUIPMENT	19.77	\$ 355.86	Fresno